

APPENDIX D

Traffic Mitigation: Primary, Secondary, and Local Alternative Routes & PCMS Locations

Appendix D illustrates the primary, secondary, and local alternative routes, respectively. The figures also show the number of vehicles predicted to divert to these routes during Stage 2 construction.

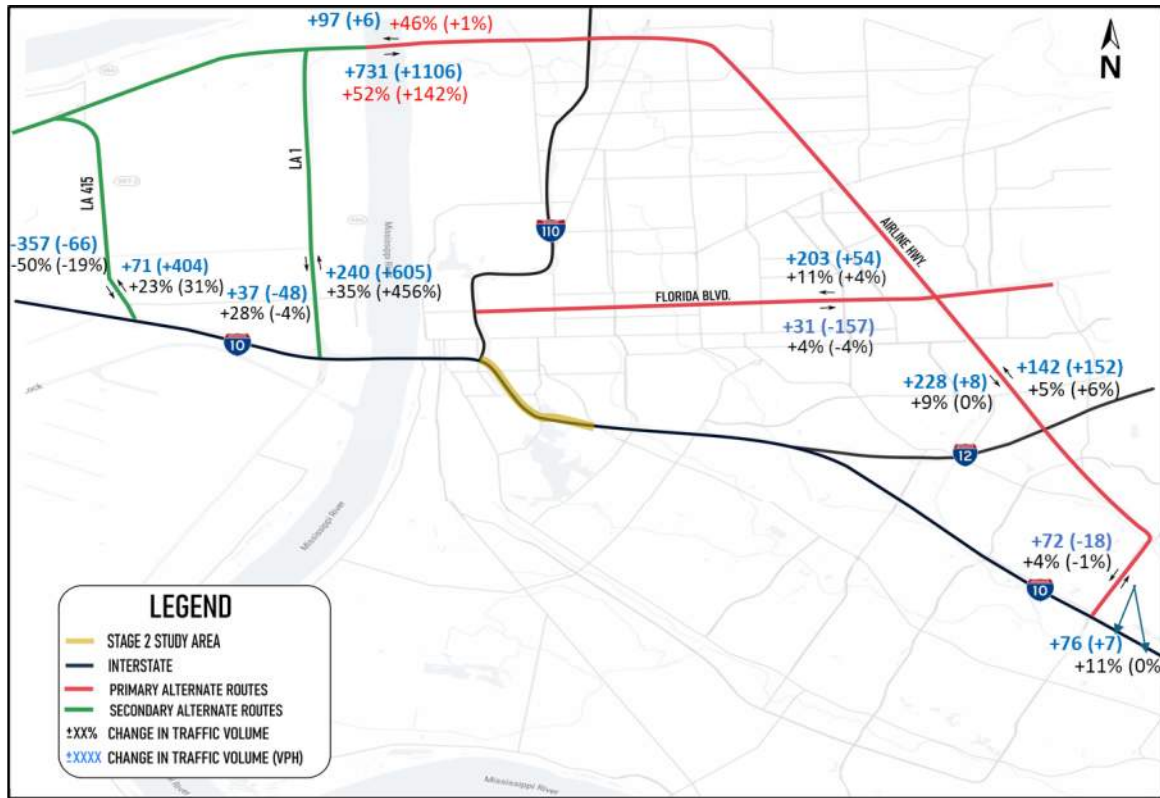


Figure D-1: Primary and Secondary Alternate Routes and Predicted Diverted Volumes (West of the Mississippi River)

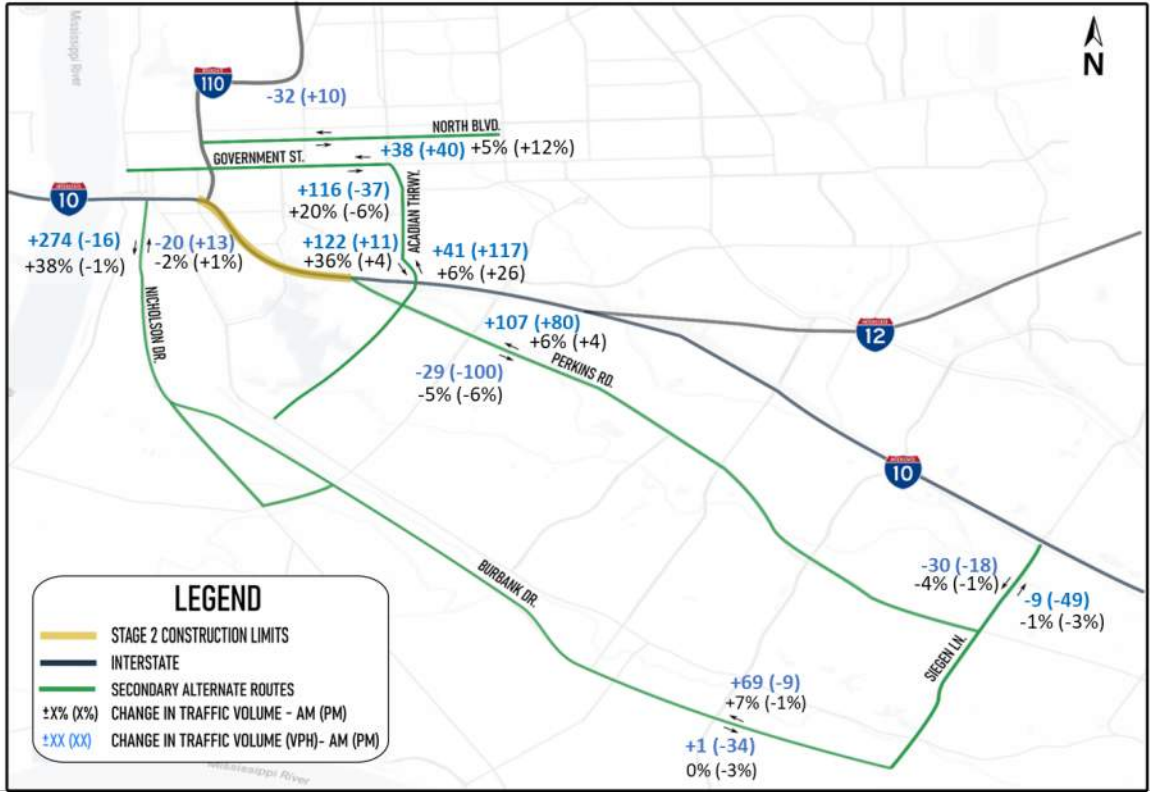


Figure D-2: Secondary Alternative Routes and Predicted Diverted Volumes (East of the Mississippi River)

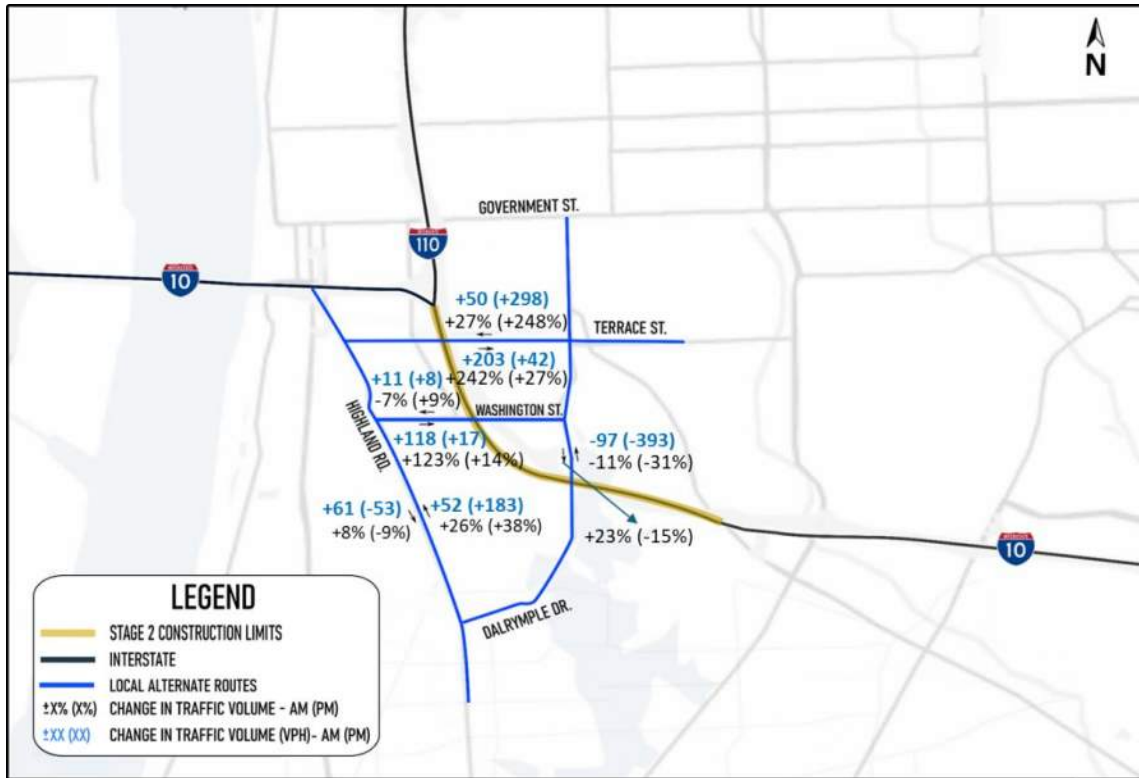


Figure D-3: Local Alternative Routes and Predicted Diverted Volumes (East of the Mississippi River)

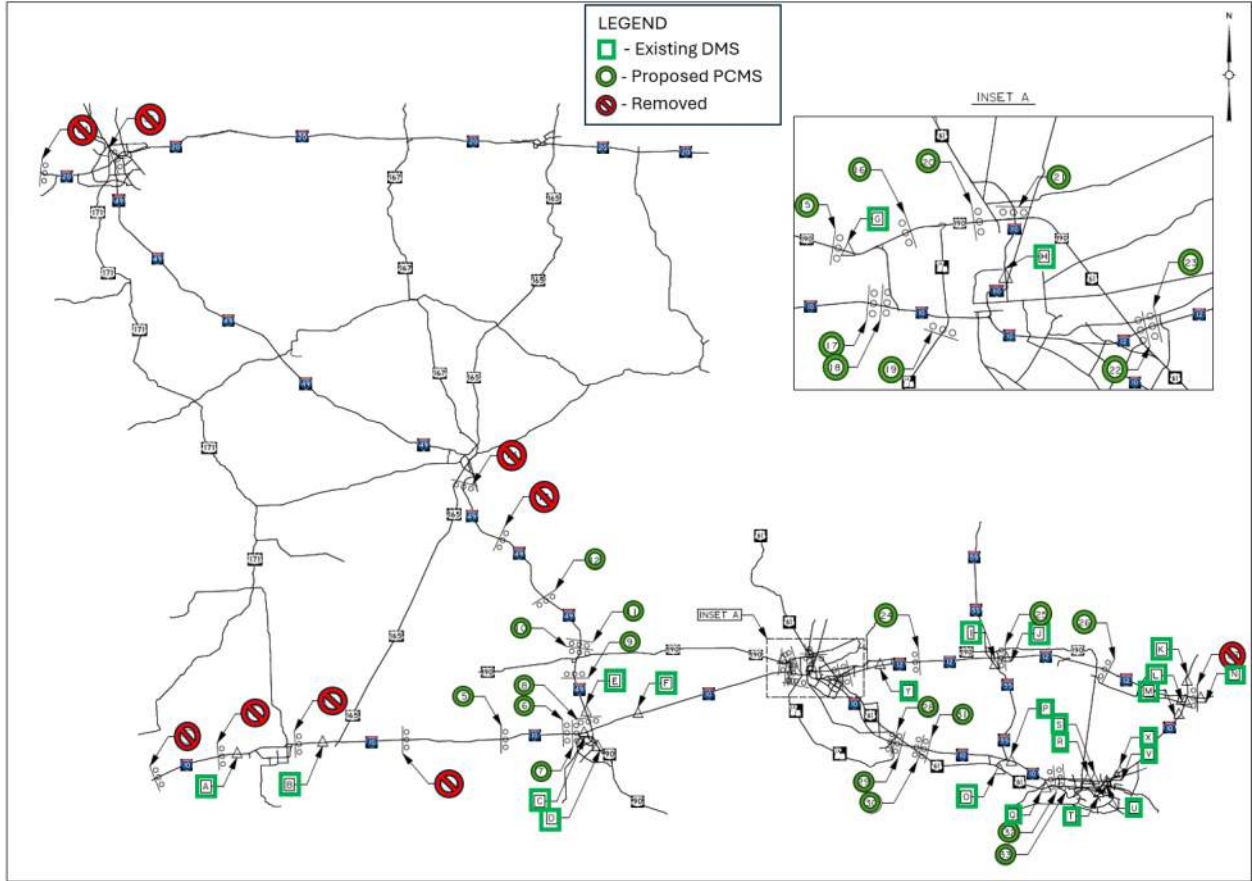


Figure D-4: Proposed PCMS Locations for Six-Lane MOT Plan (Subject to change)