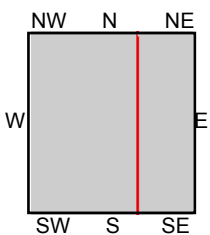


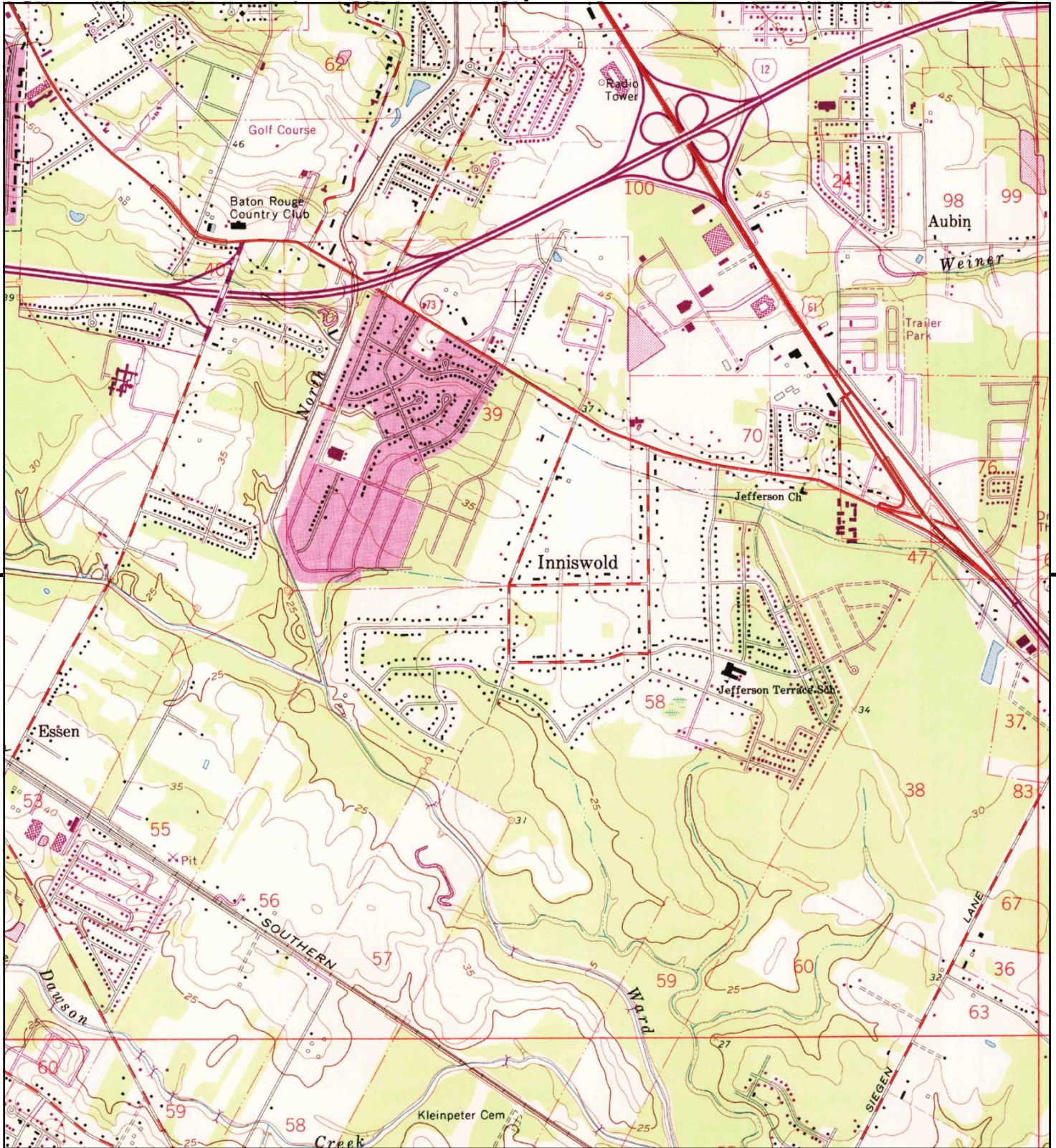
This report includes information from the following map sheet(s).



TP, Baton Rouge West, 1971, 7.5-minute
NE, Baton Rouge East, 1970, 7.5-minute

SITE NAME: I-10 Right of Way
ADDRESS: I-10 Right of Way
Baton Rouge, LA 70802
CLIENT: Providence Eng. & Env. Group





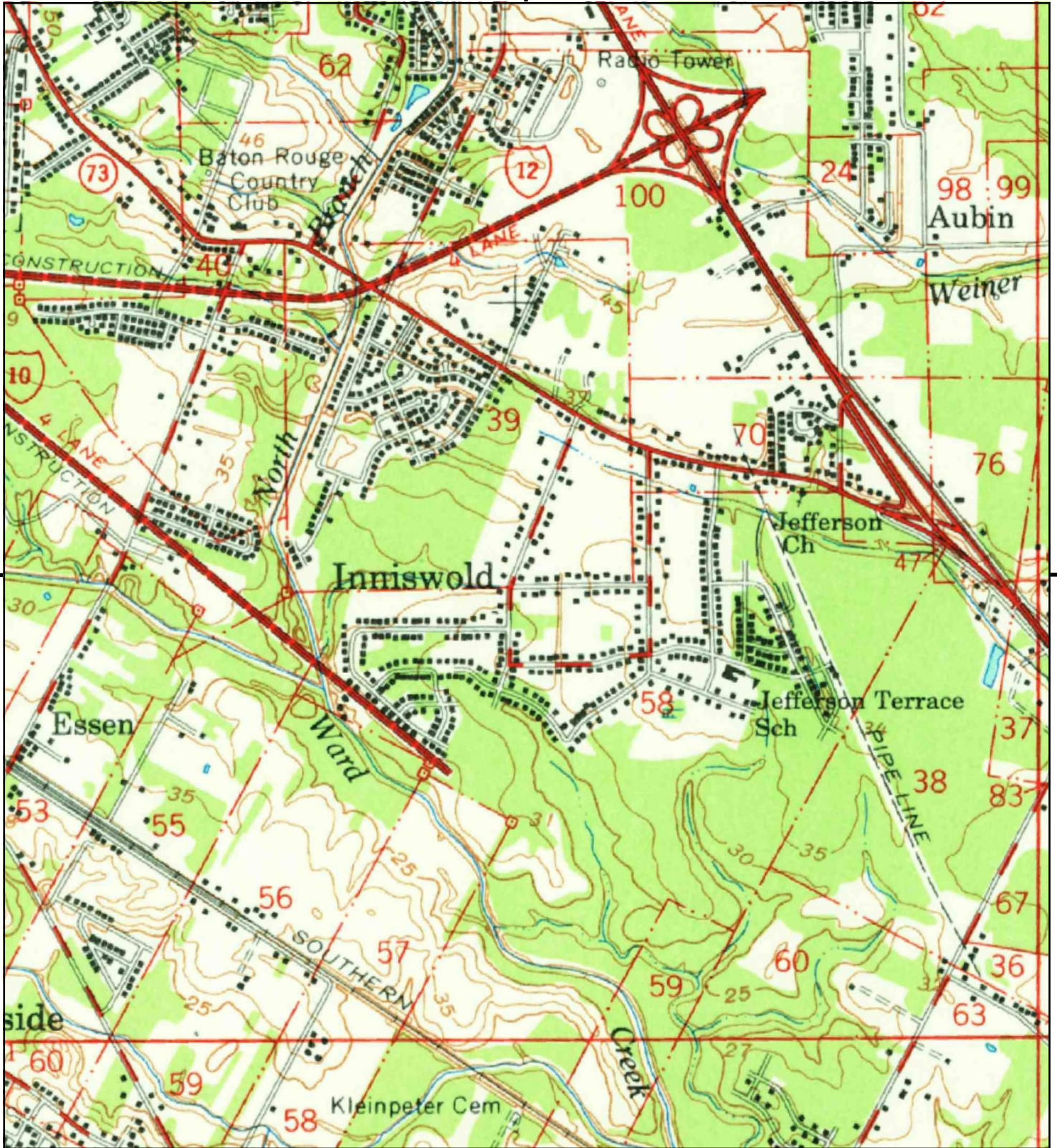
This report includes information from the following map sheet(s).



TP, Baton Rouge East, 1970, 7.5-minute

SITE NAME: I-10 Right of Way
 ADDRESS: I-10 Right of Way
 Baton Rouge, LA 70802
 CLIENT: Providence Eng. & Env. Group





This report includes information from the following map sheet(s).



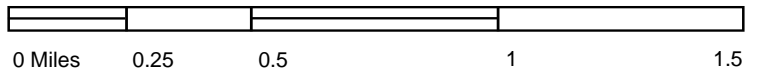
TP, Baton Rouge, 1965, 15-minute

SITE NAME: I-10 Right of Way
ADDRESS: I-10 Right of Way
Baton Rouge, LA 70802
CLIENT: Providence Eng. & Env. Group





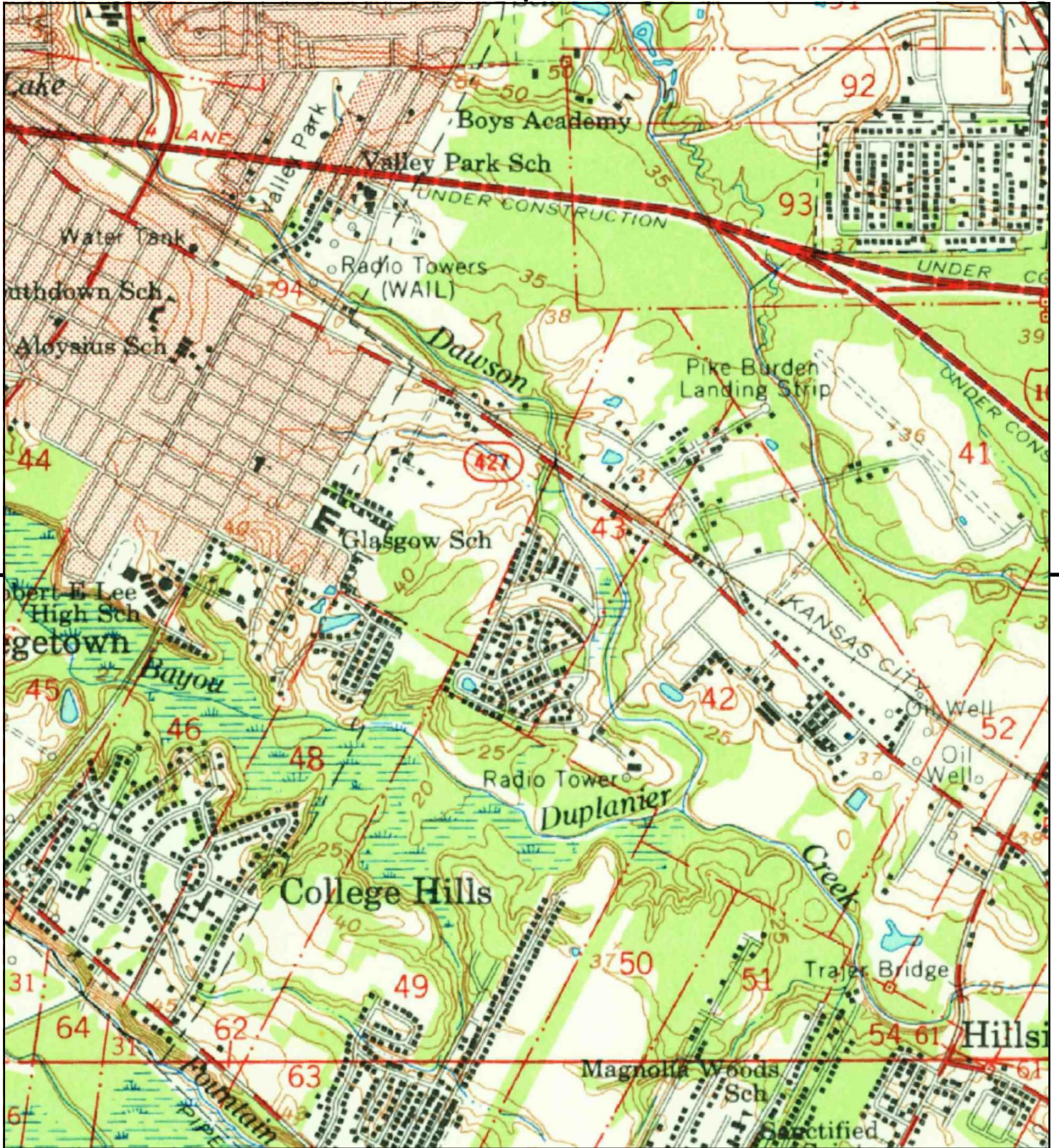
This report includes information from the following map sheet(s).



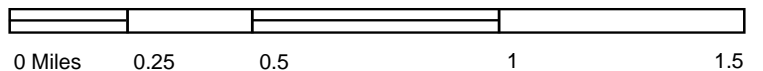
TP, Baton Rouge, 1965, 15-minute

SITE NAME: I-10 Right of Way
ADDRESS: I-10 Right of Way
Baton Rouge, LA 70802
CLIENT: Providence Eng. & Env. Group





This report includes information from the following map sheet(s).



TP, Baton Rouge, 1965, 15-minute

SITE NAME: I-10 Right of Way
ADDRESS: I-10 Right of Way
Baton Rouge, LA 70802
CLIENT: Providence Eng. & Env. Group





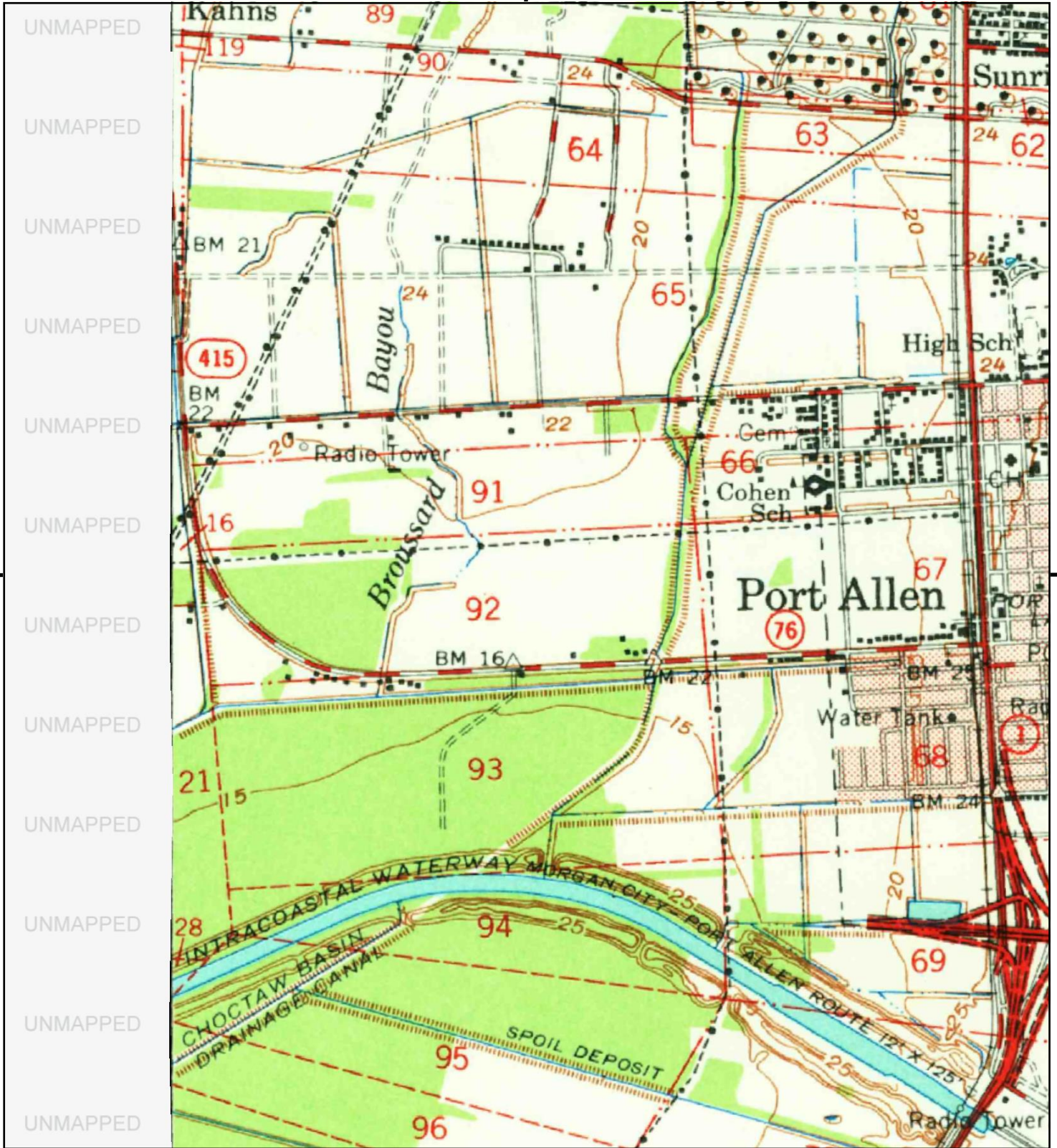
This report includes information from the following map sheet(s).



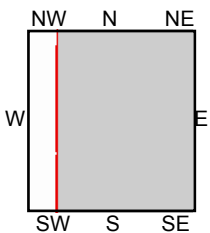
TP, Baton Rouge, 1965, 15-minute

SITE NAME: I-10 Right of Way
 ADDRESS: I-10 Right of Way
 Baton Rouge, LA 70802
 CLIENT: Providence Eng. & Env. Group





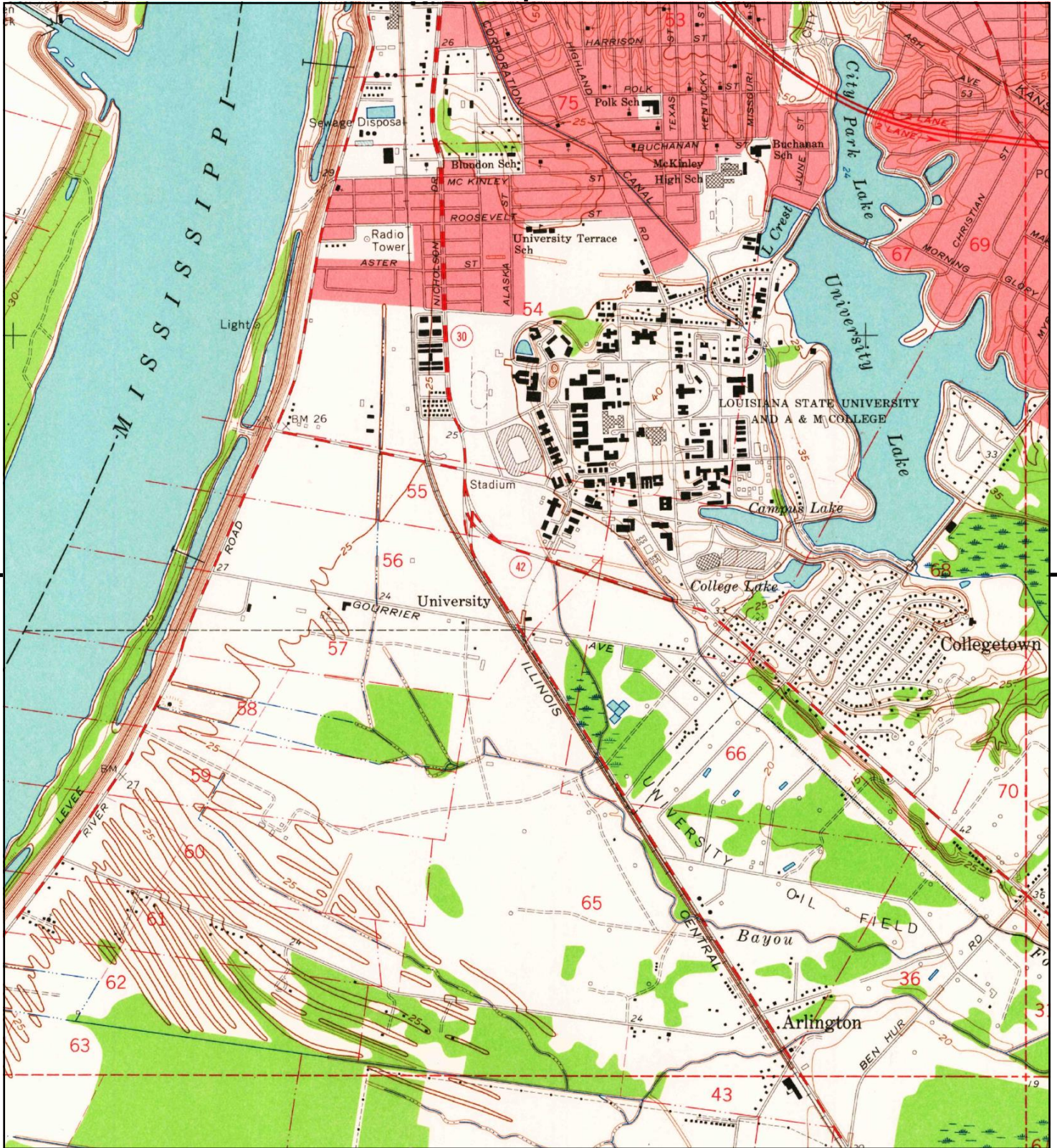
This report includes information from the following map sheet(s).



TP, Baton Rouge, 1965, 15-minute

SITE NAME: I-10 Right of Way
 ADDRESS: I-10 Right of Way
 Baton Rouge, LA 70802
 CLIENT: Providence Eng. & Env. Group





This report includes information from the following map sheet(s).



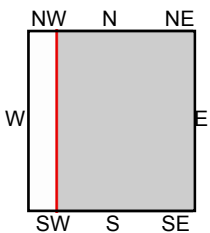
TP, Baton Rouge West, 1963, 7.5-minute

SITE NAME: I-10 Right of Way
ADDRESS: I-10 Right of Way
Baton Rouge, LA 70802
CLIENT: Providence Eng. & Env. Group





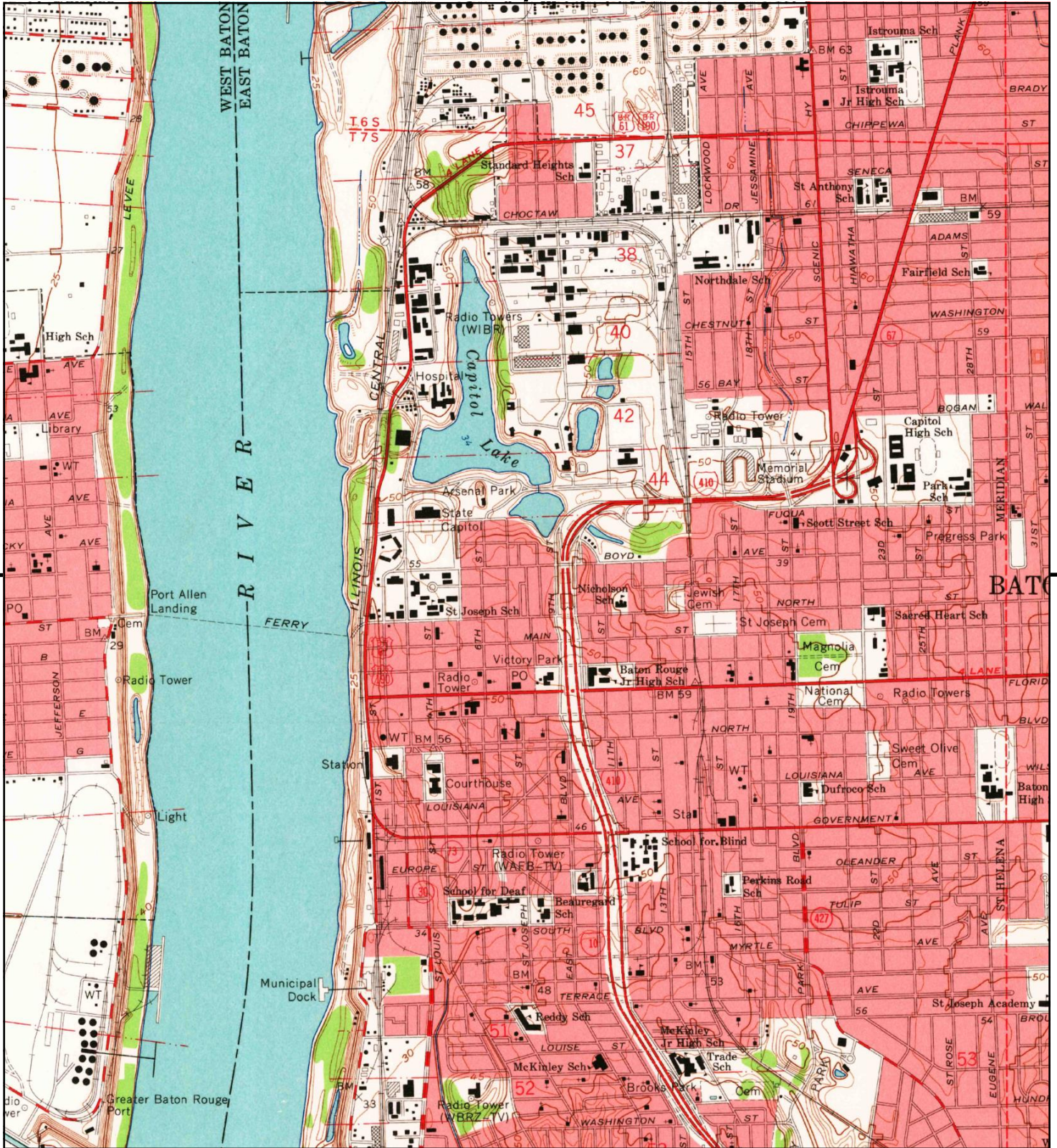
This report includes information from the following map sheet(s).



TP, Baton Rouge West, 1963, 7.5-minute

SITE NAME: I-10 Right of Way
 ADDRESS: I-10 Right of Way
 Baton Rouge, LA 70802
 CLIENT: Providence Eng. & Env. Group





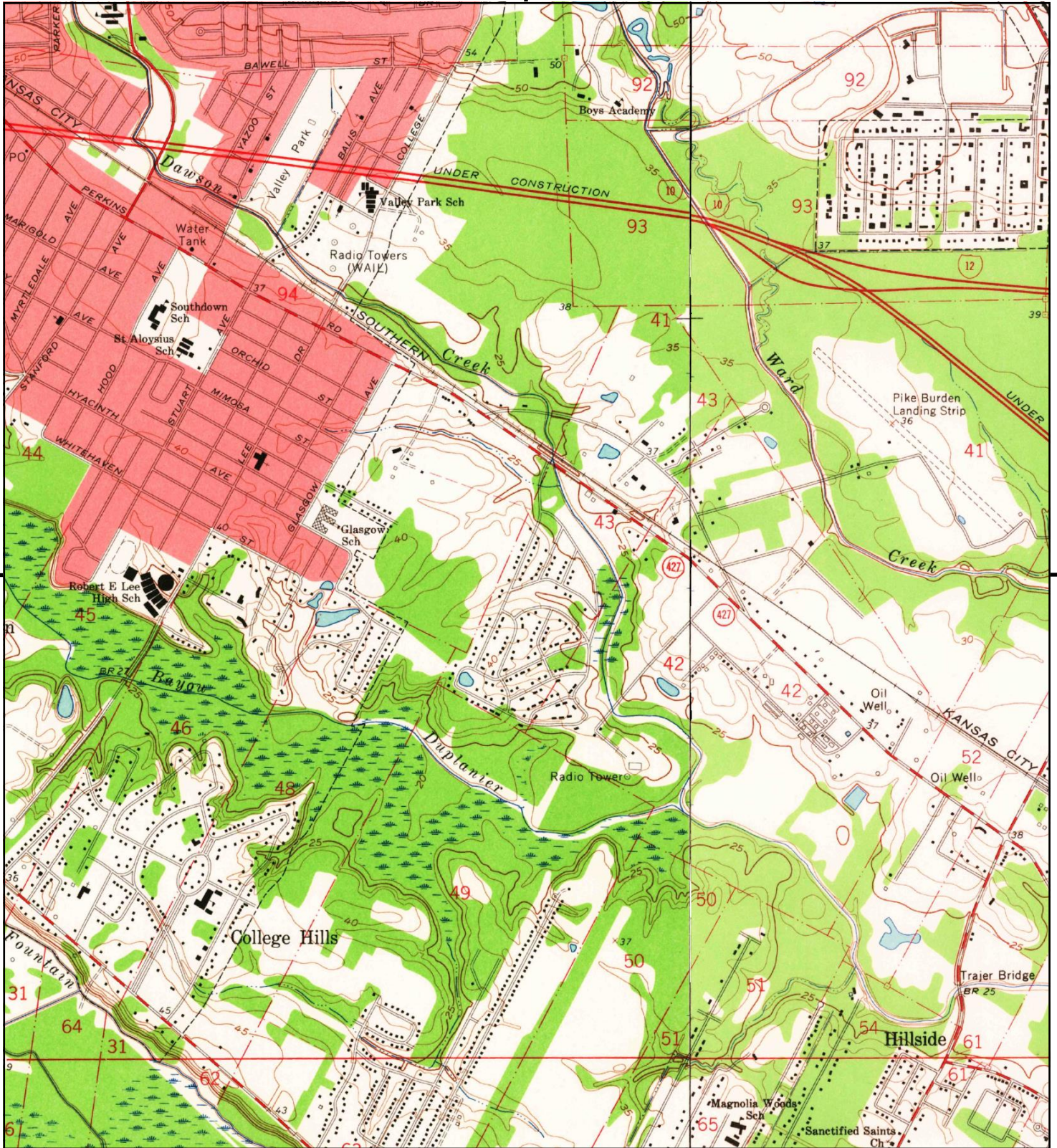
This report includes information from the following map sheet(s).



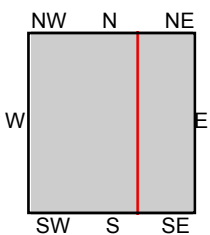
TP, Baton Rouge West, 1963, 7.5-minute

SITE NAME: I-10 Right of Way
 ADDRESS: I-10 Right of Way
 Baton Rouge, LA 70802
 CLIENT: Providence Eng. & Env. Group





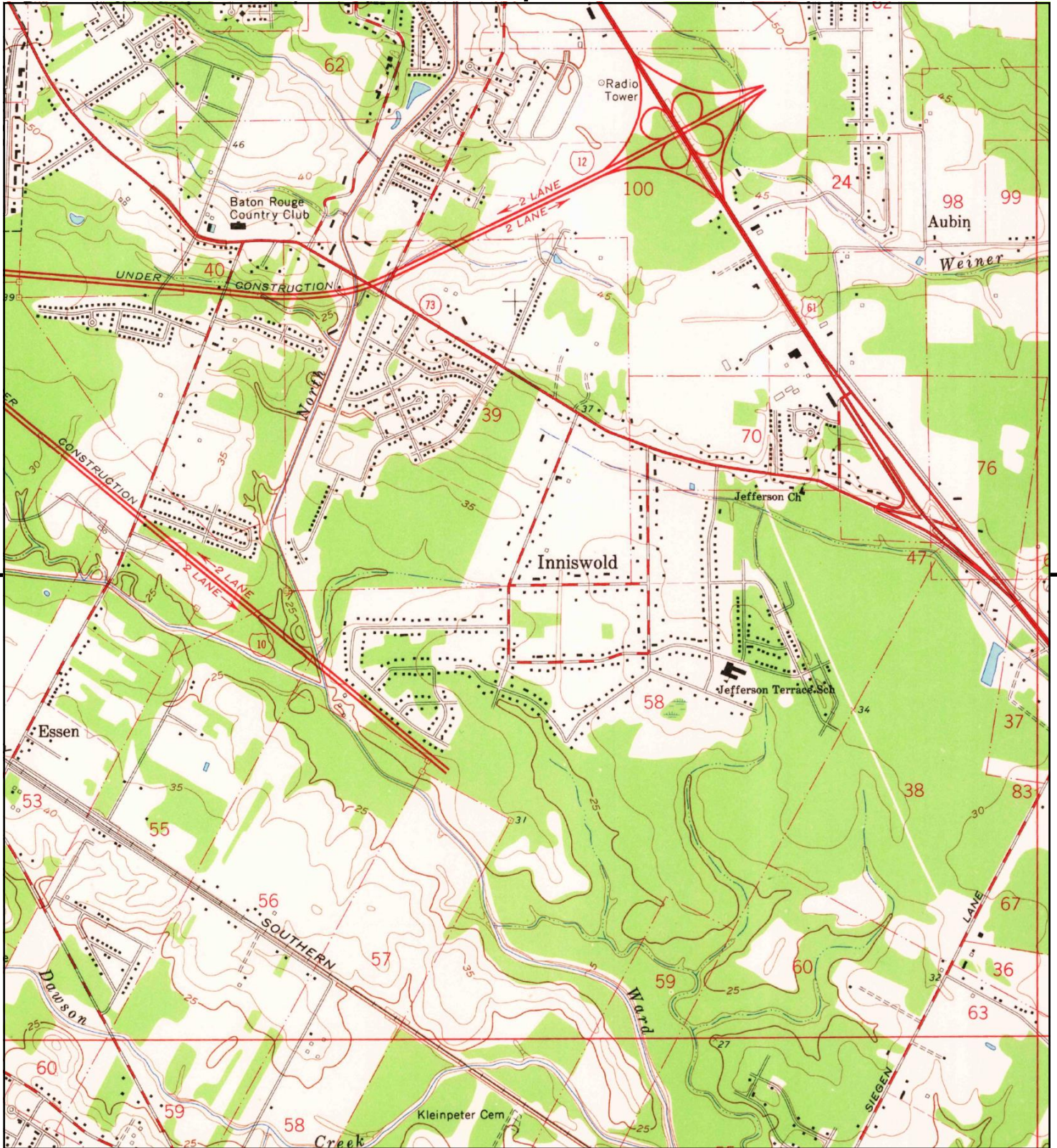
This report includes information from the following map sheet(s).



TP, Baton Rouge West, 1963, 7.5-minute
NE, Baton Rouge East, 1963, 7.5-minute

SITE NAME: I-10 Right of Way
ADDRESS: I-10 Right of Way
Baton Rouge, LA 70802
CLIENT: Providence Eng. & Env. Group





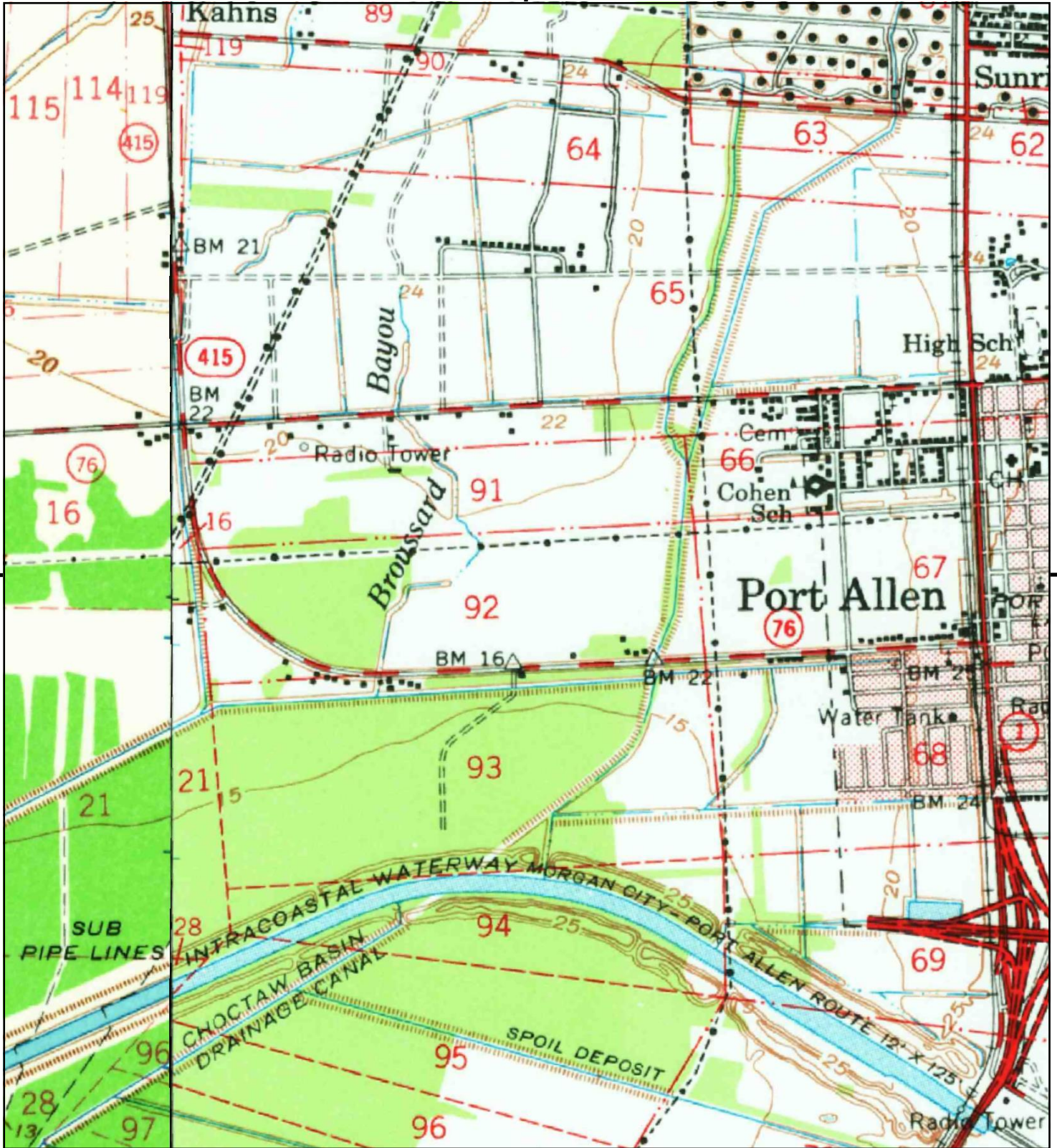
This report includes information from the following map sheet(s).



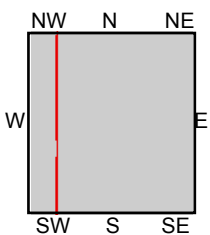
TP, Baton Rouge East, 1963, 7.5-minute

SITE NAME: I-10 Right of Way
ADDRESS: I-10 Right of Way
Baton Rouge, LA 70802
CLIENT: Providence Eng. & Env. Group





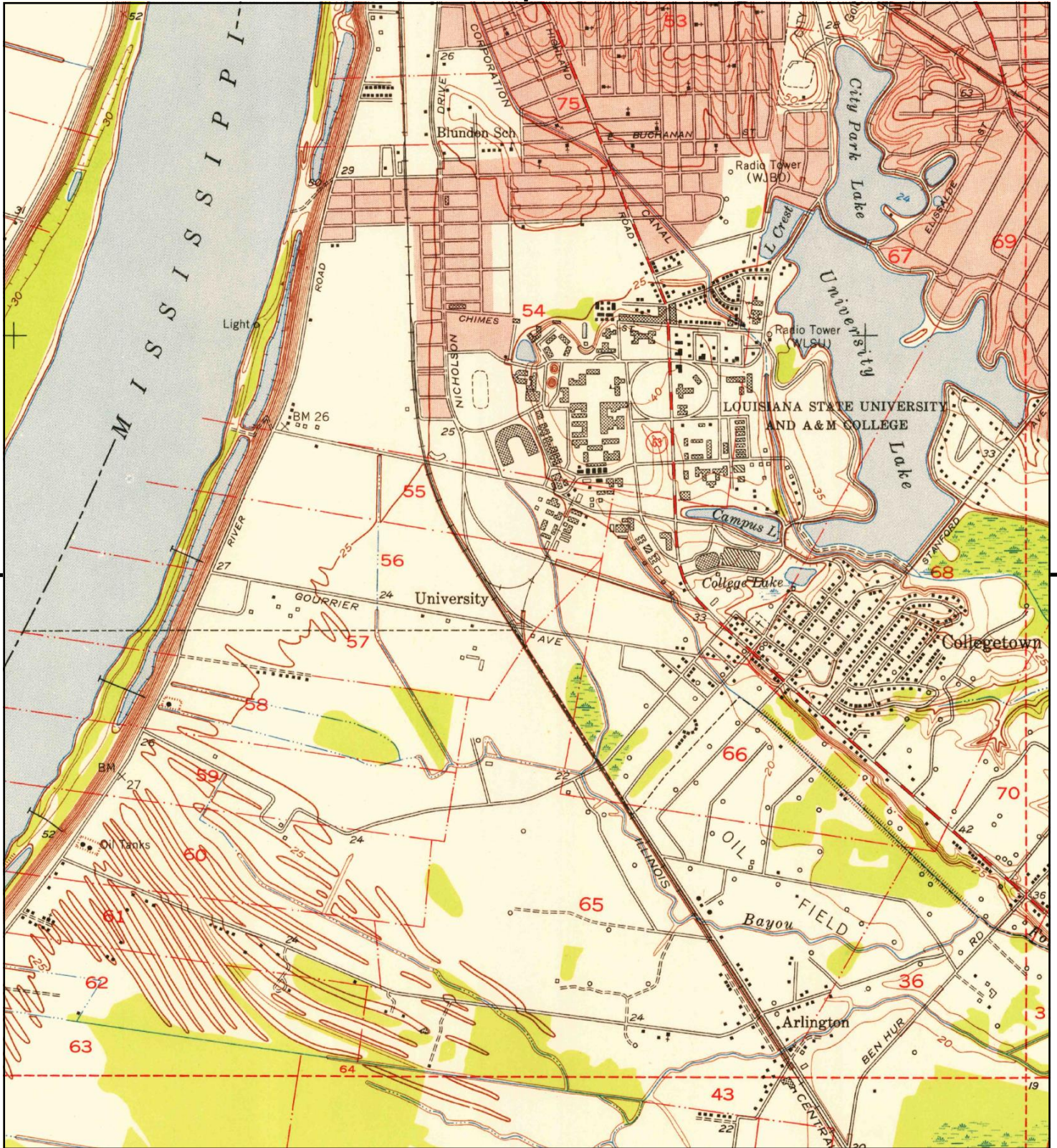
This report includes information from the following map sheet(s).



TP, Baton Rouge, 1963, 15-minute
SW, Grosse Tete, 1962, 15-minute

SITE NAME: I-10 Right of Way
ADDRESS: I-10 Right of Way
Baton Rouge, LA 70802
CLIENT: Providence Eng. & Env. Group





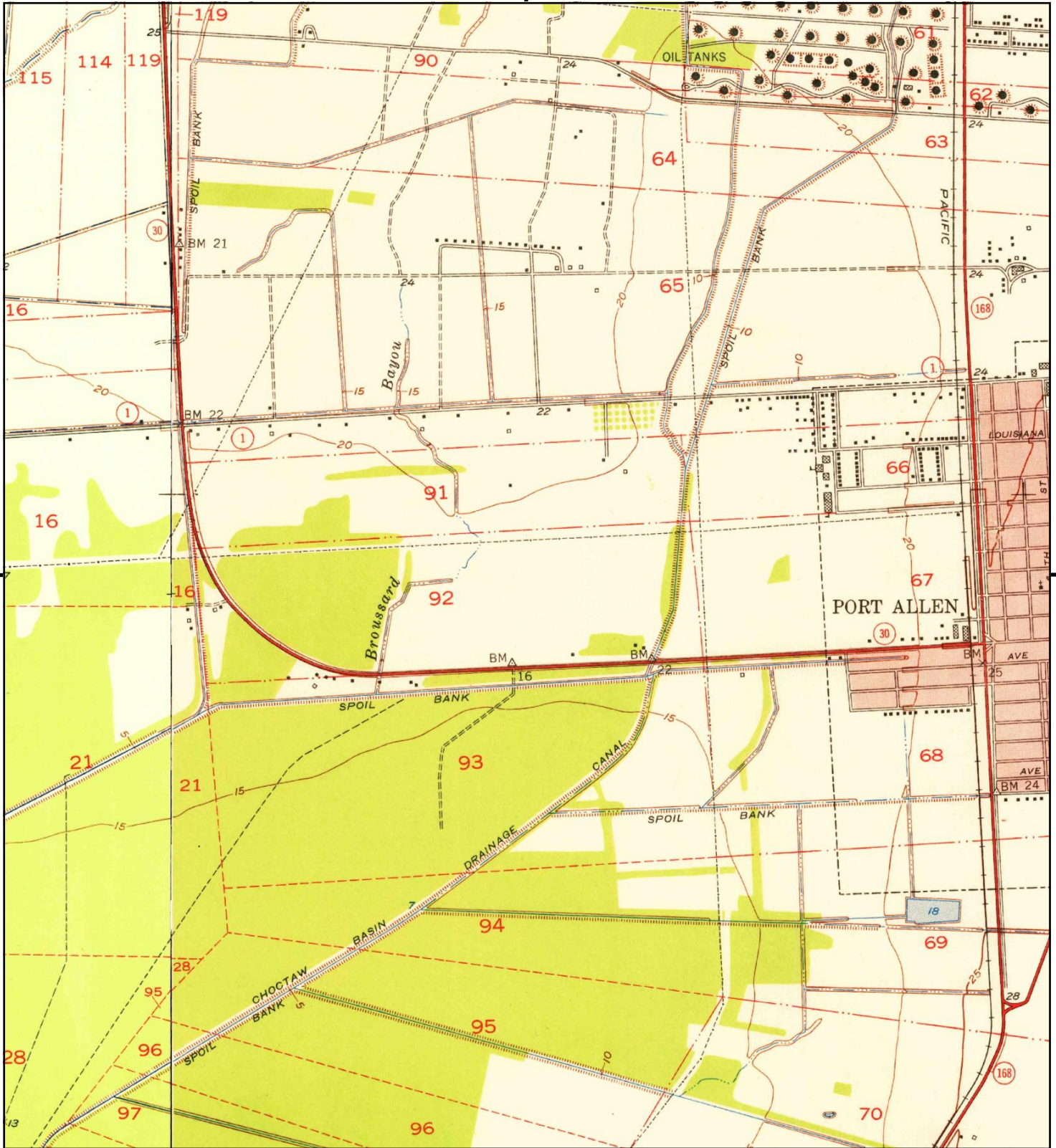
This report includes information from the following map sheet(s).



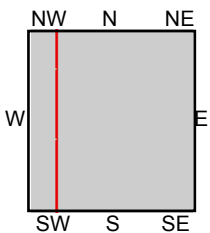
TP, Baton Rouge West, 1953, 7.5-minute

SITE NAME: I-10 Right of Way
 ADDRESS: I-10 Right of Way
 Baton Rouge, LA 70802
 CLIENT: Providence Eng. & Env. Group





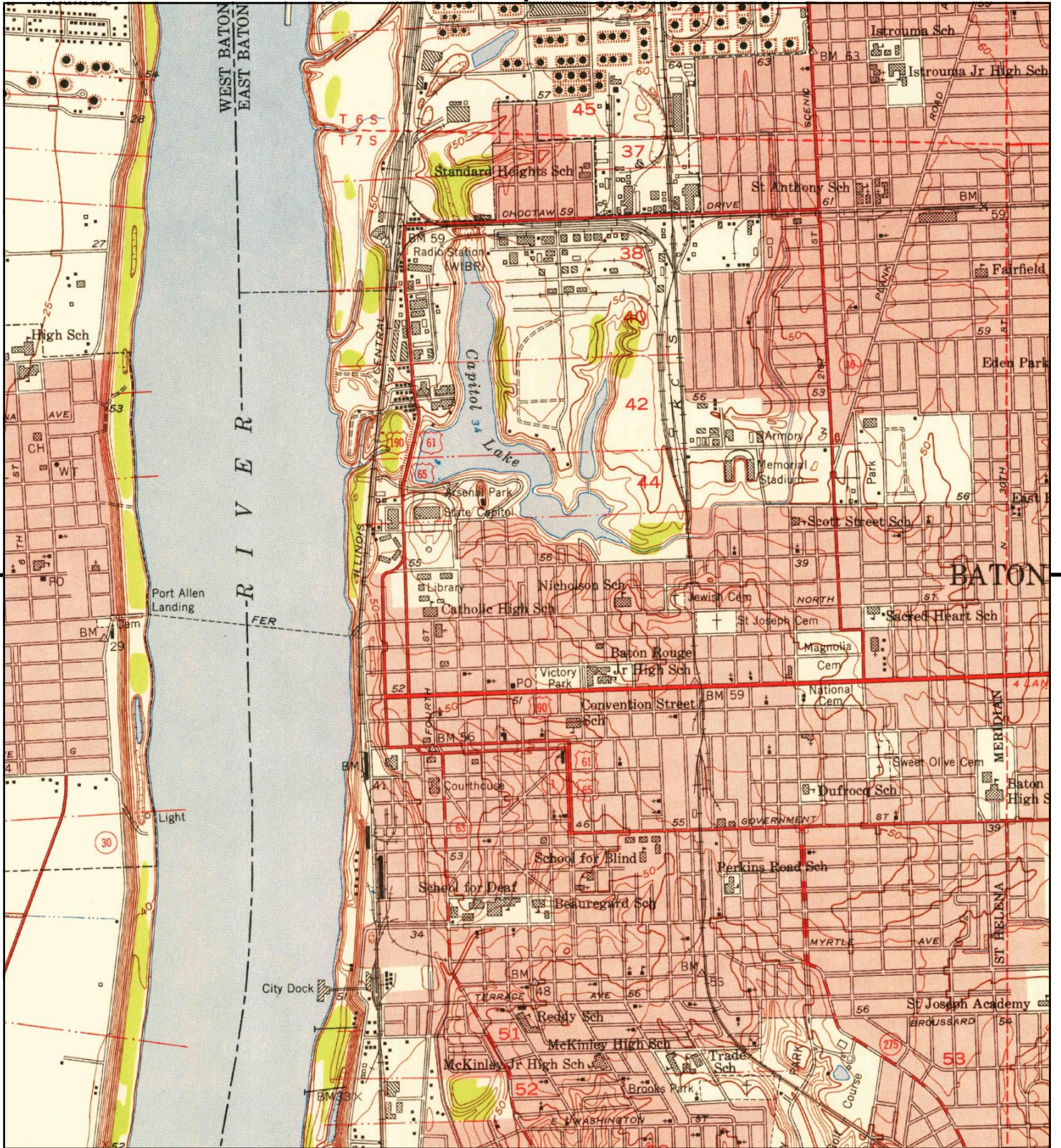
This report includes information from the following map sheet(s).



TP, Baton Rouge West, 1953, 7.5-minute
W, Lobdell, 1953, 7.5-minute

SITE NAME: I-10 Right of Way
ADDRESS: I-10 Right of Way
Baton Rouge, LA 70802
CLIENT: Providence Eng. & Env. Group





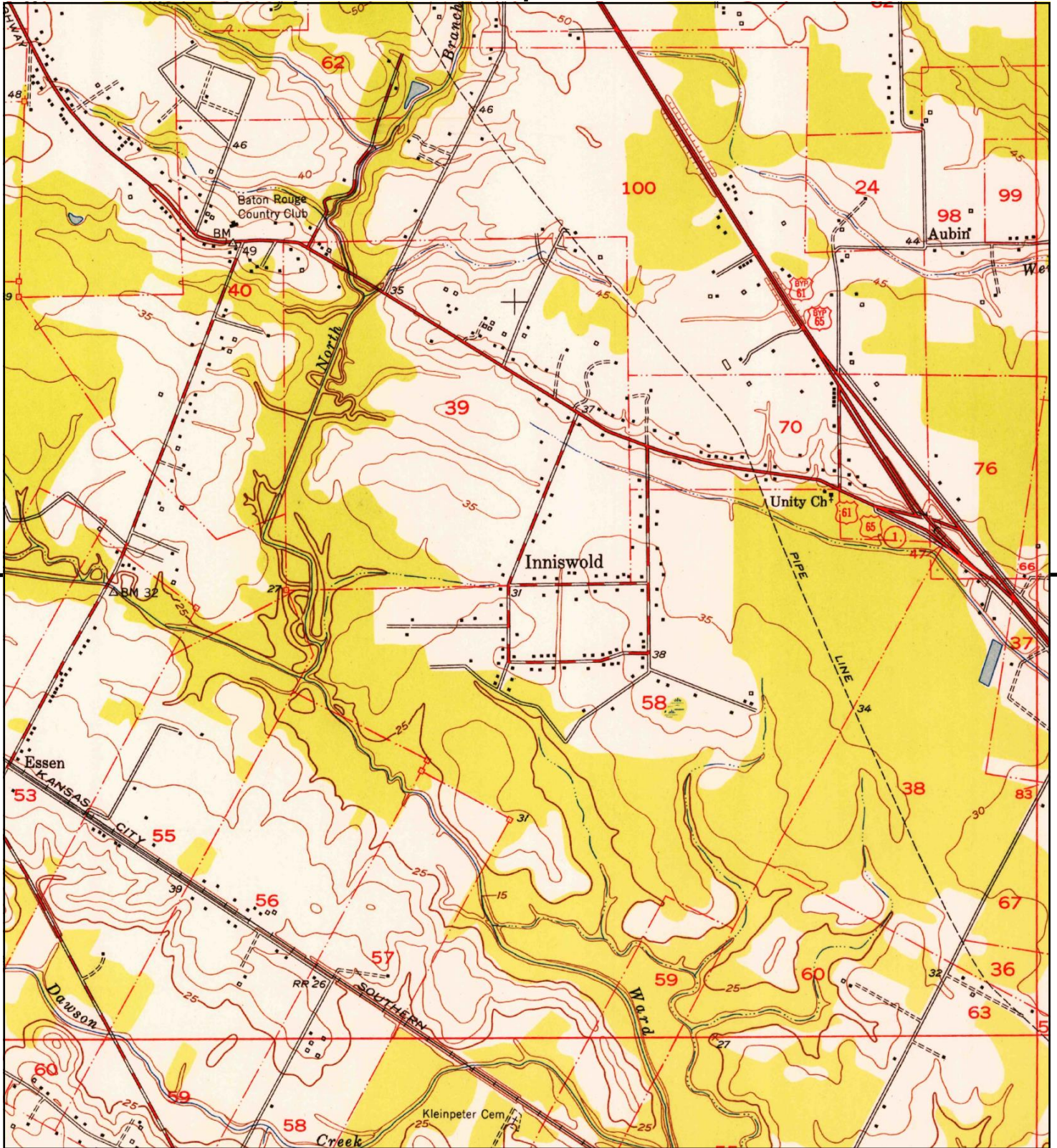
This report includes information from the following map sheet(s).



TP, Baton Rouge West, 1953, 7.5-minute

SITE NAME: I-10 Right of Way
ADDRESS: I-10 Right of Way
Baton Rouge, LA 70802
CLIENT: Providence Eng. & Env. Group





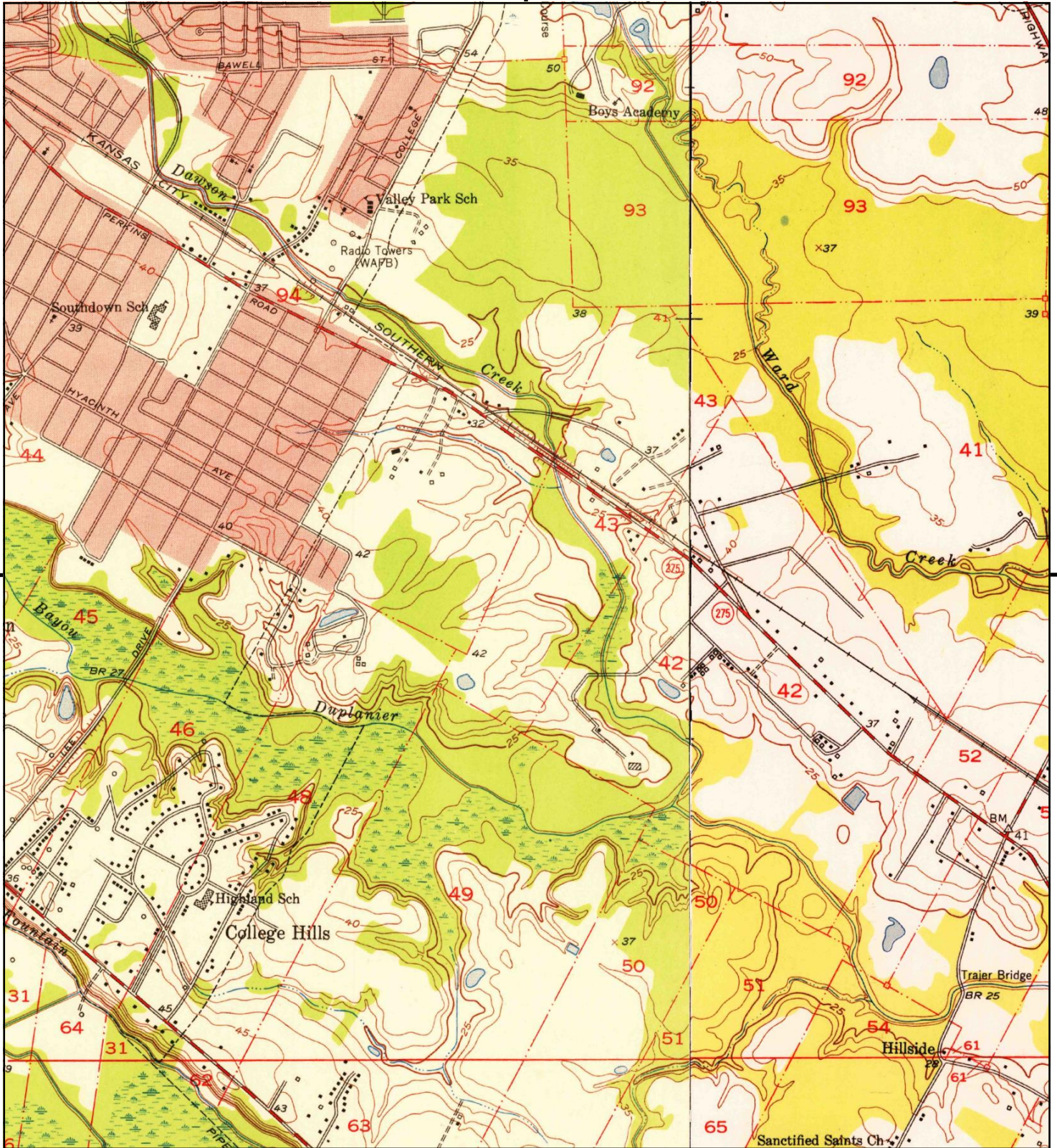
This report includes information from the following map sheet(s).



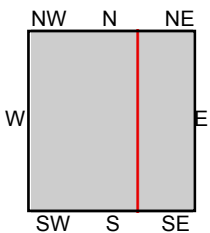
TP, Baton Rouge East, 1953, 7.5-minute

SITE NAME: I-10 Right of Way
ADDRESS: I-10 Right of Way
Baton Rouge, LA 70802
CLIENT: Providence Eng. & Env. Group





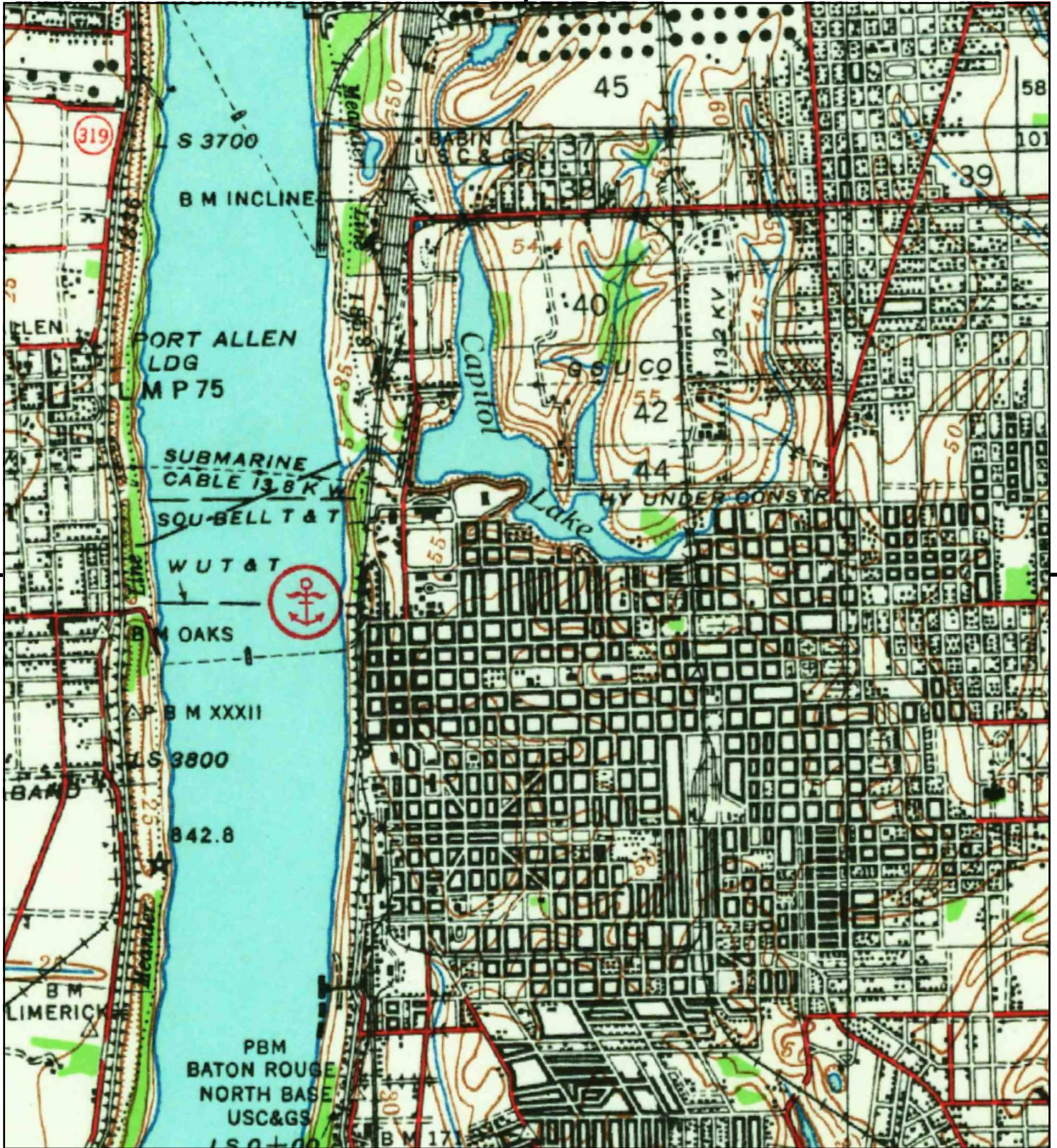
This report includes information from the following map sheet(s).



TP, Baton Rouge West, 1953, 7.5-minute
NE, Baton Rouge East, 1953, 7.5-minute

SITE NAME: I-10 Right of Way
ADDRESS: I-10 Right of Way
Baton Rouge, LA 70802
CLIENT: Providence Eng. & Env. Group





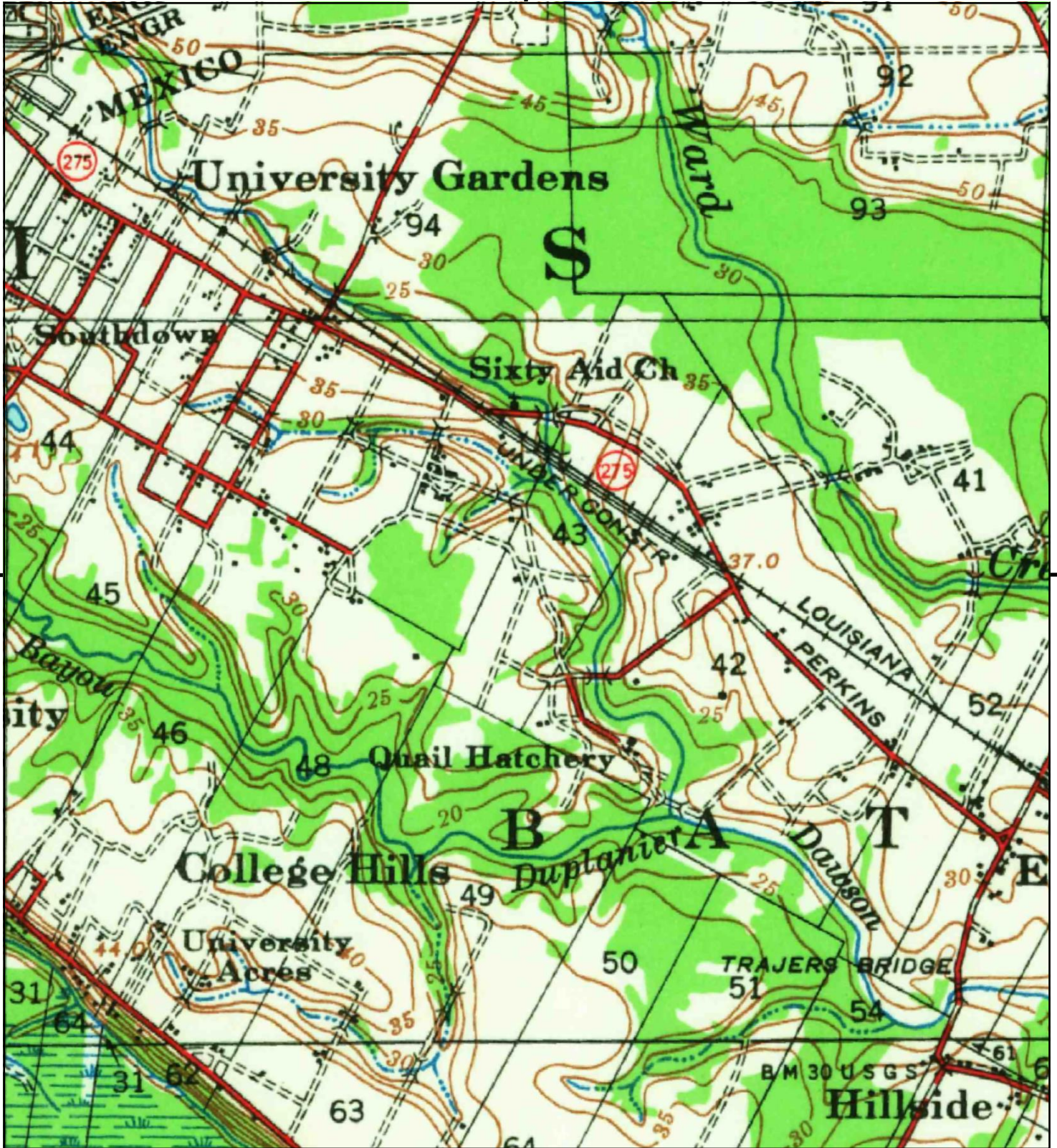
This report includes information from the following map sheet(s).



TP, Baton Rouge, 1939, 15-minute

SITE NAME: I-10 Right of Way
ADDRESS: I-10 Right of Way
Baton Rouge, LA 70802
CLIENT: Providence Eng. & Env. Group





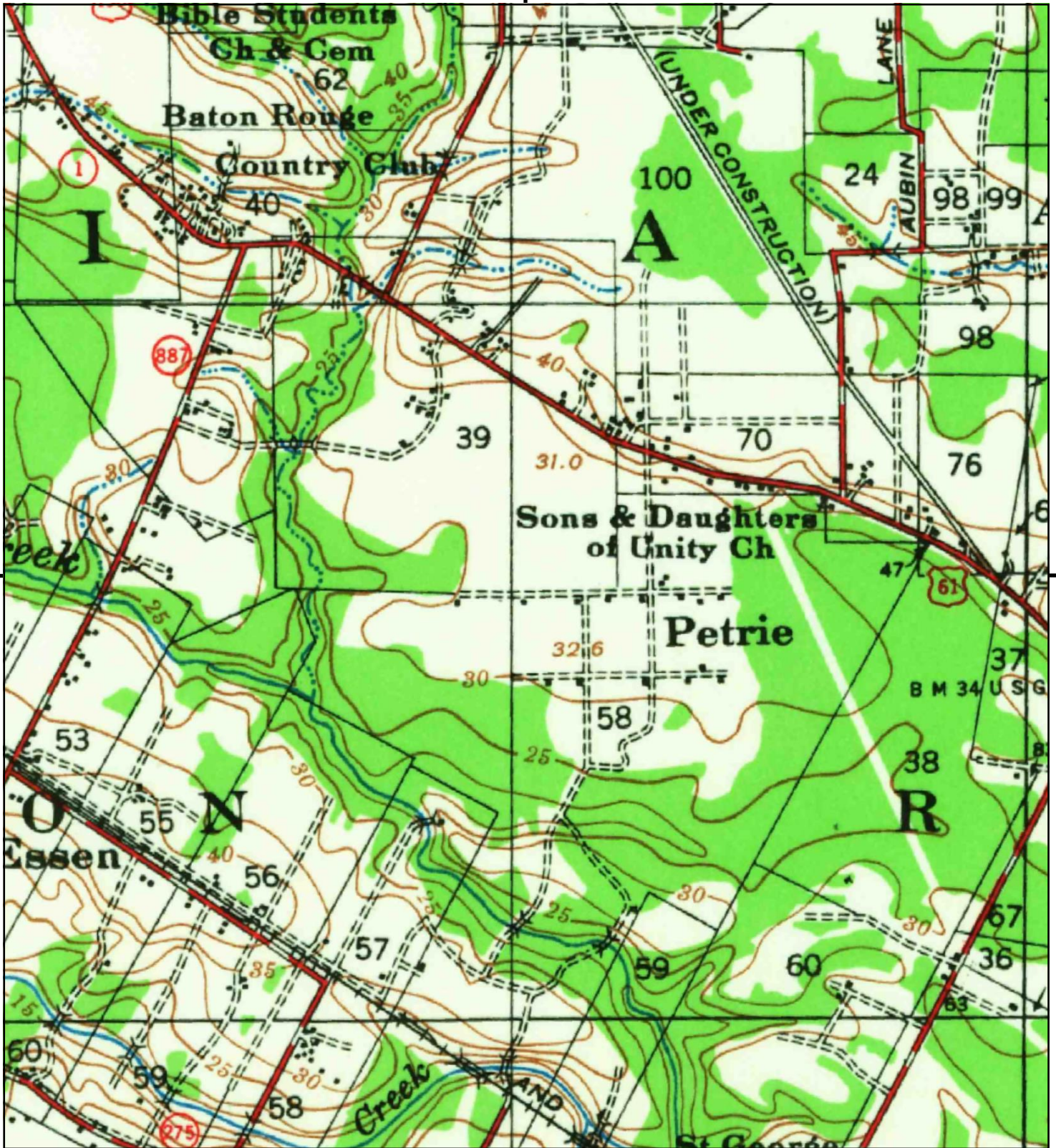
This report includes information from the following map sheet(s).



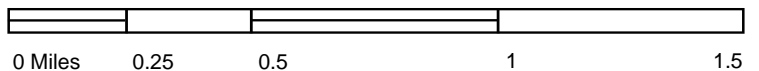
TP, Baton Rouge, 1939, 15-minute

SITE NAME: I-10 Right of Way
ADDRESS: I-10 Right of Way
Baton Rouge, LA 70802
CLIENT: Providence Eng. & Env. Group





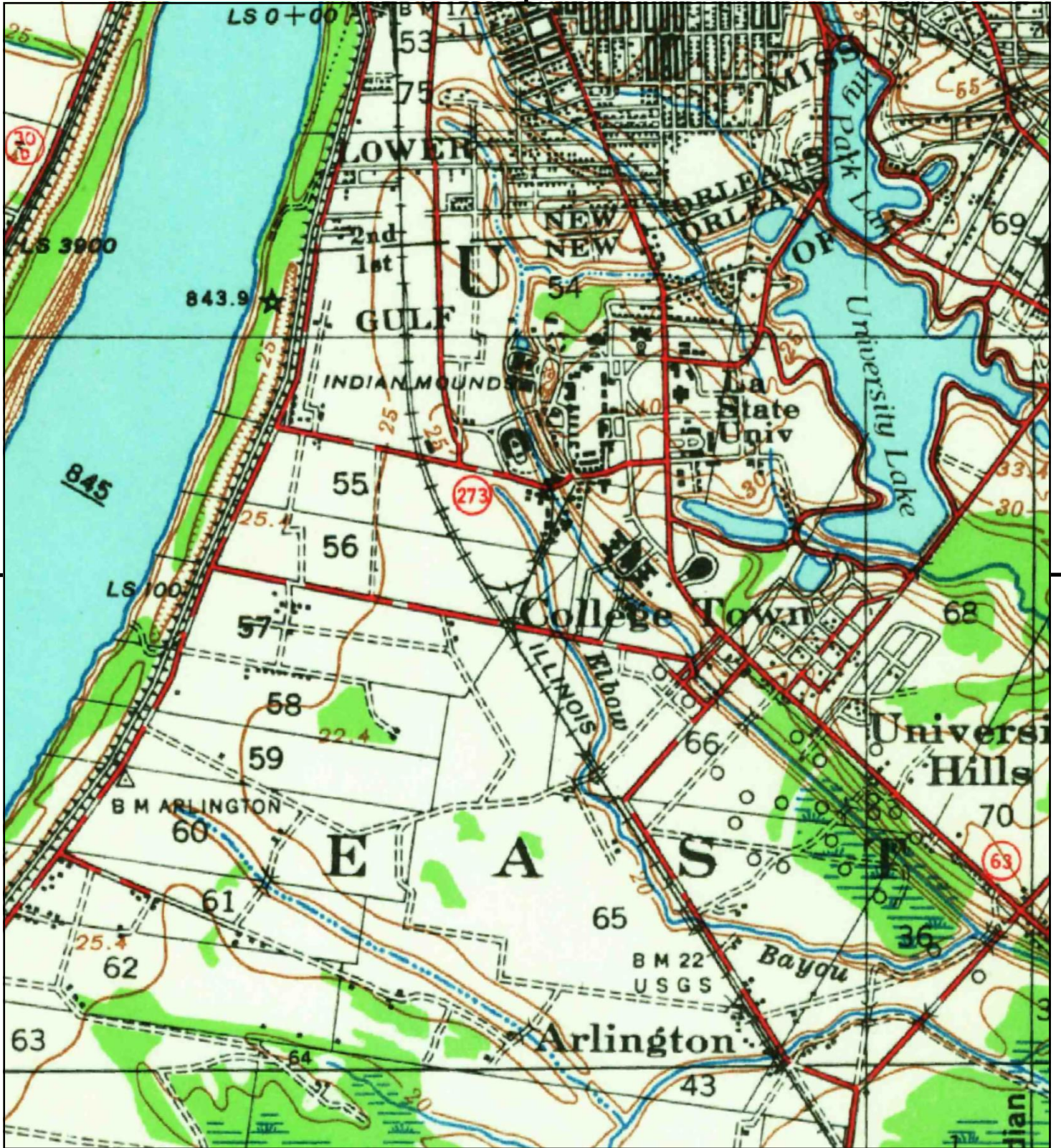
This report includes information from the following map sheet(s).



TP, Baton Rouge, 1939, 15-minute

SITE NAME: I-10 Right of Way
ADDRESS: I-10 Right of Way
Baton Rouge, LA 70802
CLIENT: Providence Eng. & Env. Group





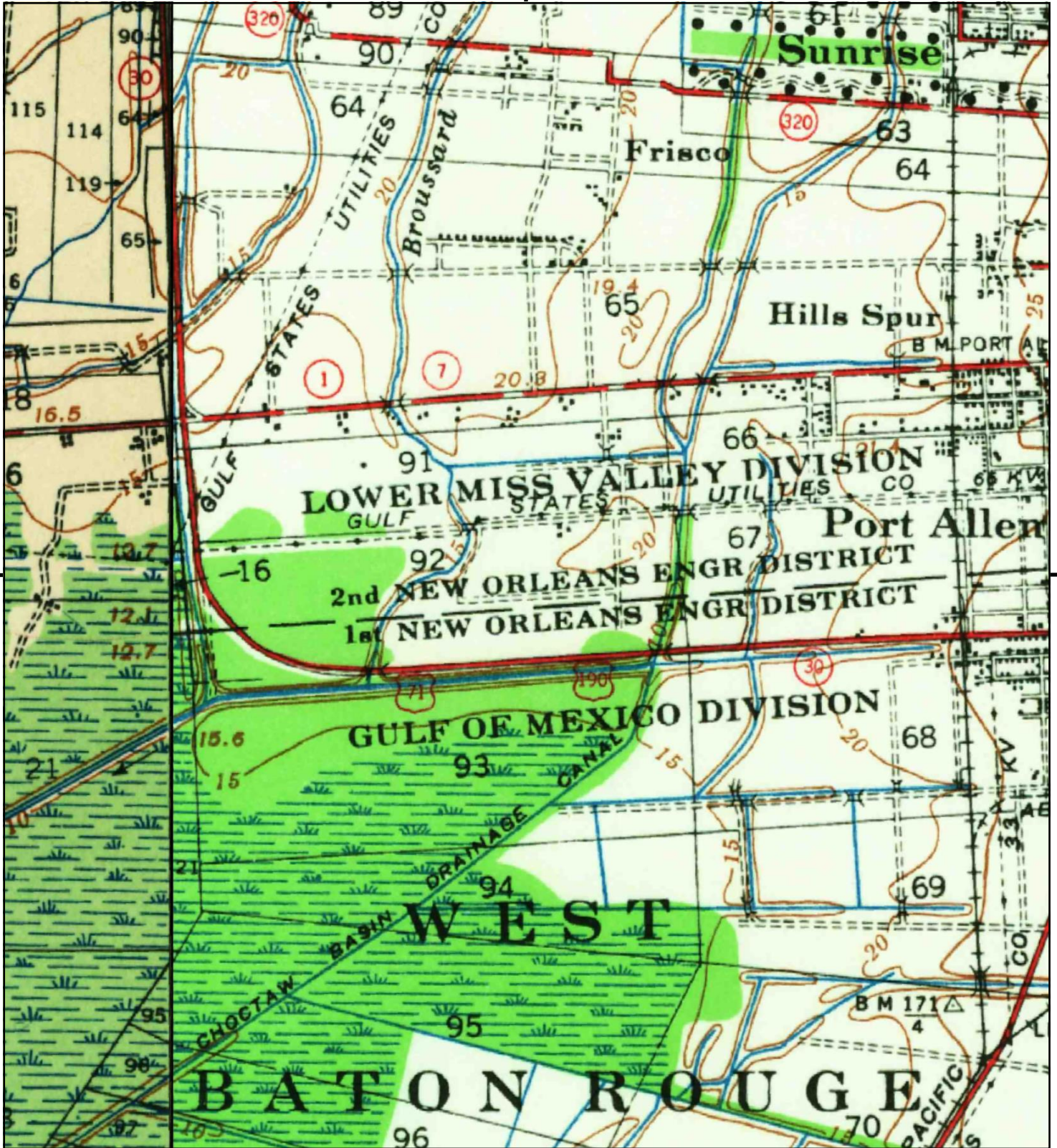
This report includes information from the following map sheet(s).



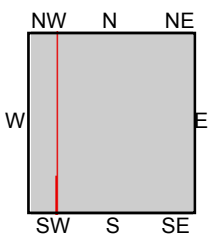
TP, Baton Rouge, 1939, 15-minute

SITE NAME: I-10 Right of Way
ADDRESS: I-10 Right of Way
Baton Rouge, LA 70802
CLIENT: Providence Eng. & Env. Group





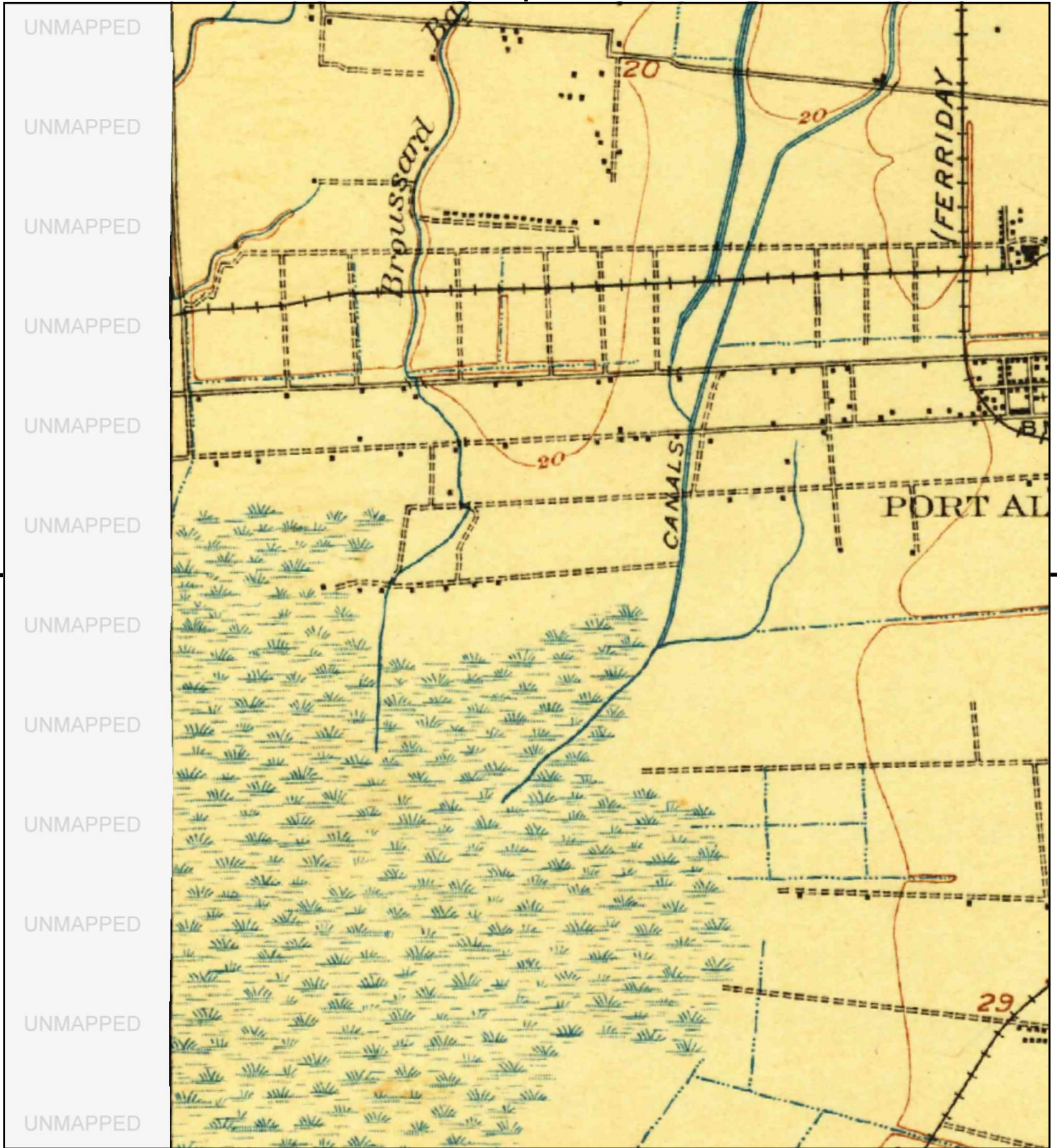
This report includes information from the following map sheet(s).



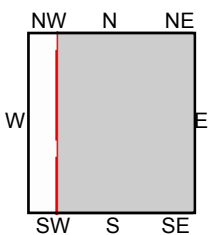
TP, Baton Rouge, 1939, 15-minute
SW, Grosse Tete, 1940, 15-minute

SITE NAME: I-10 Right of Way
ADDRESS: I-10 Right of Way
Baton Rouge, LA 70802
CLIENT: Providence Eng. & Env. Group





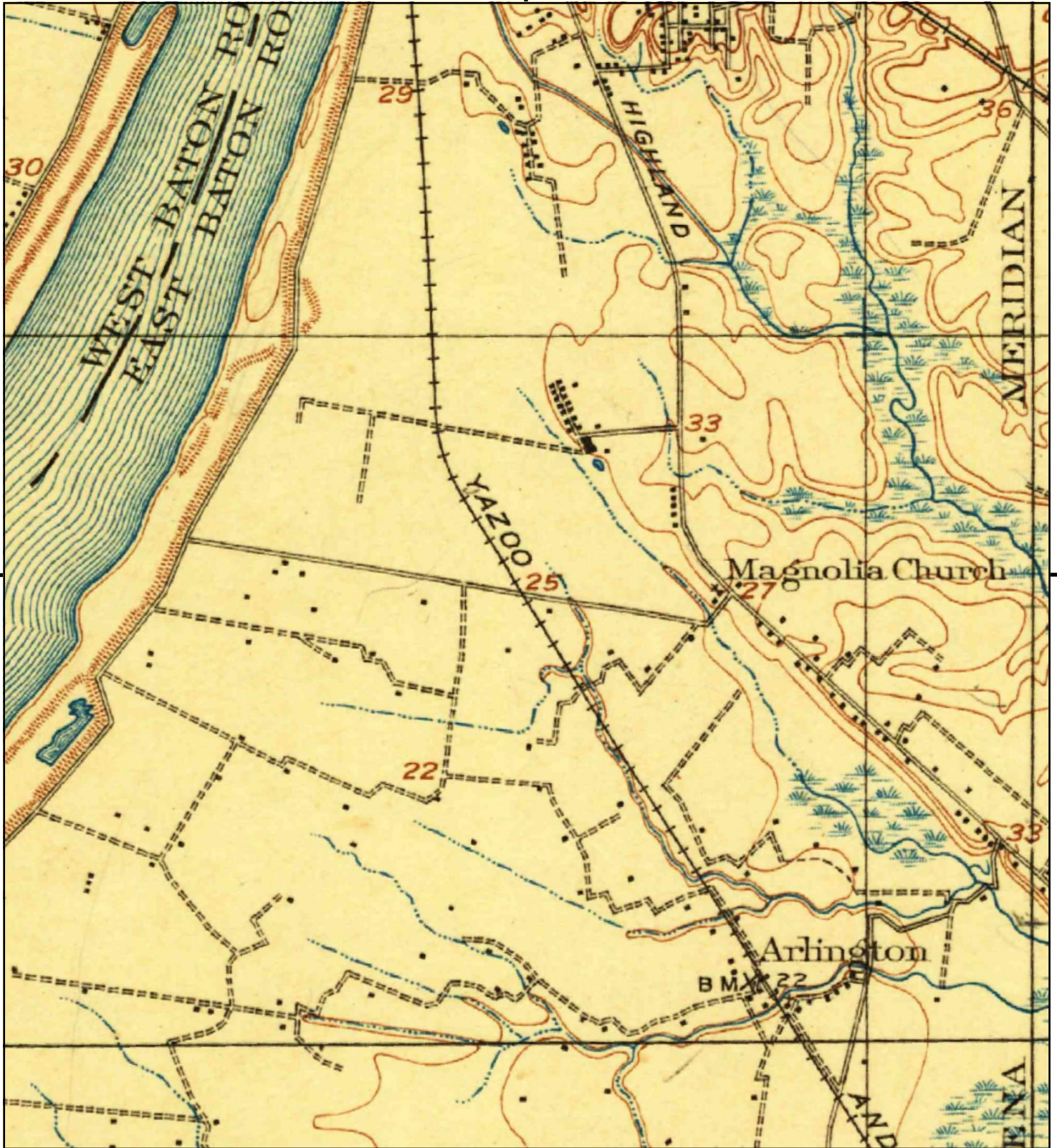
This report includes information from the following map sheet(s).



TP, Baton Rouge, 1908, 15-minute

SITE NAME: I-10 Right of Way
 ADDRESS: I-10 Right of Way
 Baton Rouge, LA 70802
 CLIENT: Providence Eng. & Env. Group





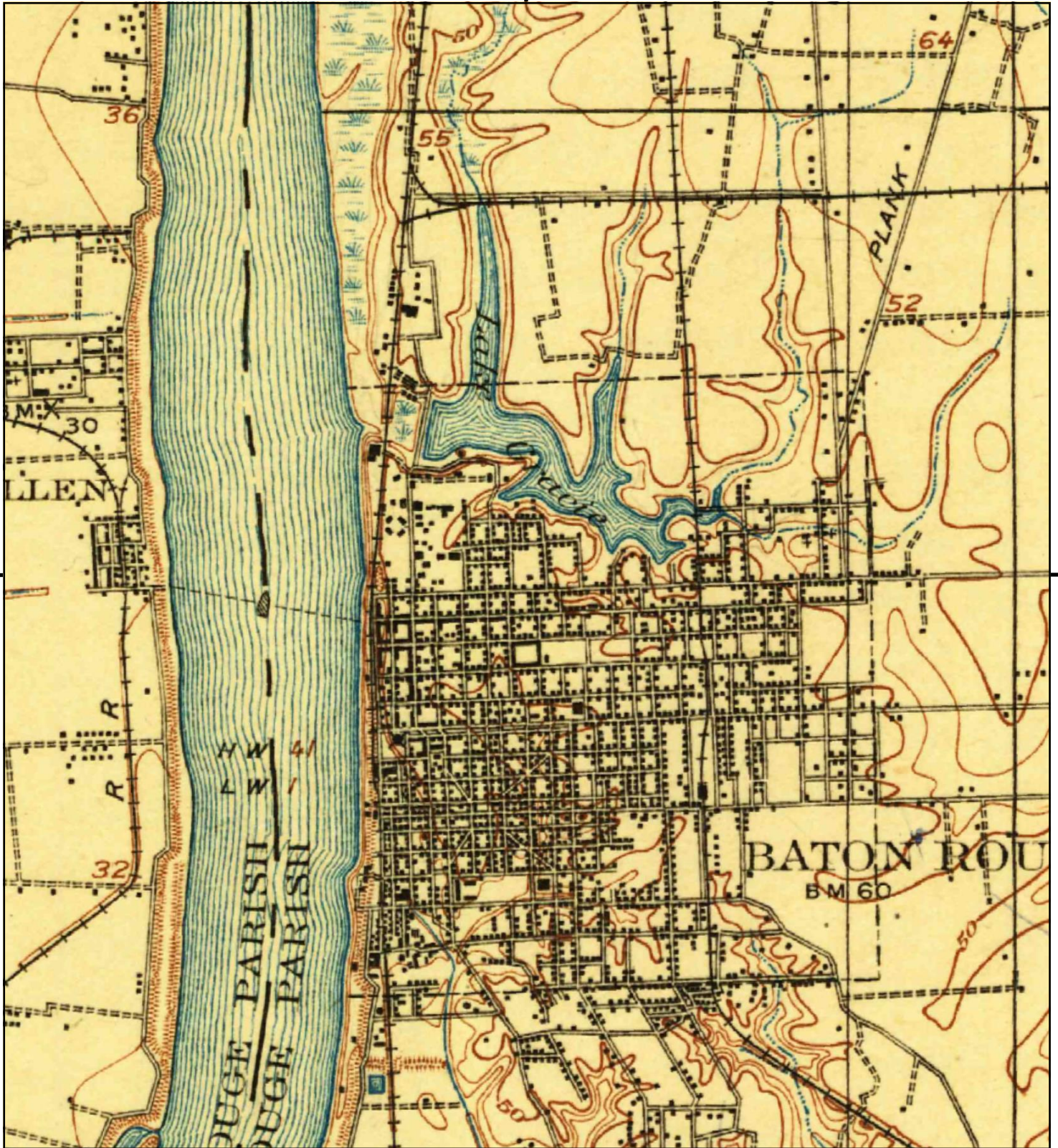
This report includes information from the following map sheet(s).



TP, Baton Rouge, 1908, 15-minute

SITE NAME: I-10 Right of Way
 ADDRESS: I-10 Right of Way
 Baton Rouge, LA 70802
 CLIENT: Providence Eng. & Env. Group





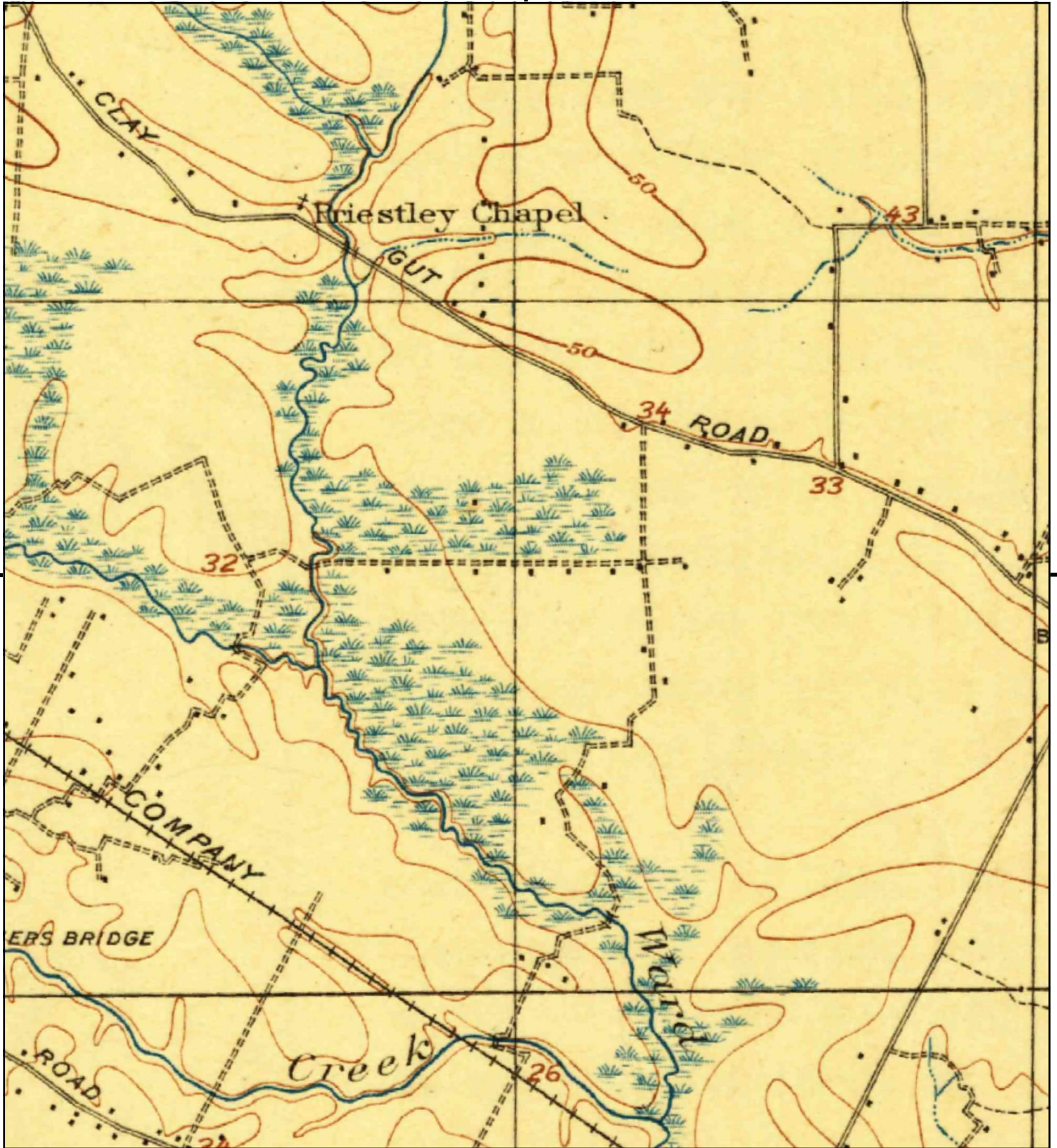
This report includes information from the following map sheet(s).



TP, Baton Rouge, 1908, 15-minute

SITE NAME: I-10 Right of Way
ADDRESS: I-10 Right of Way
Baton Rouge, LA 70802
CLIENT: Providence Eng. & Env. Group





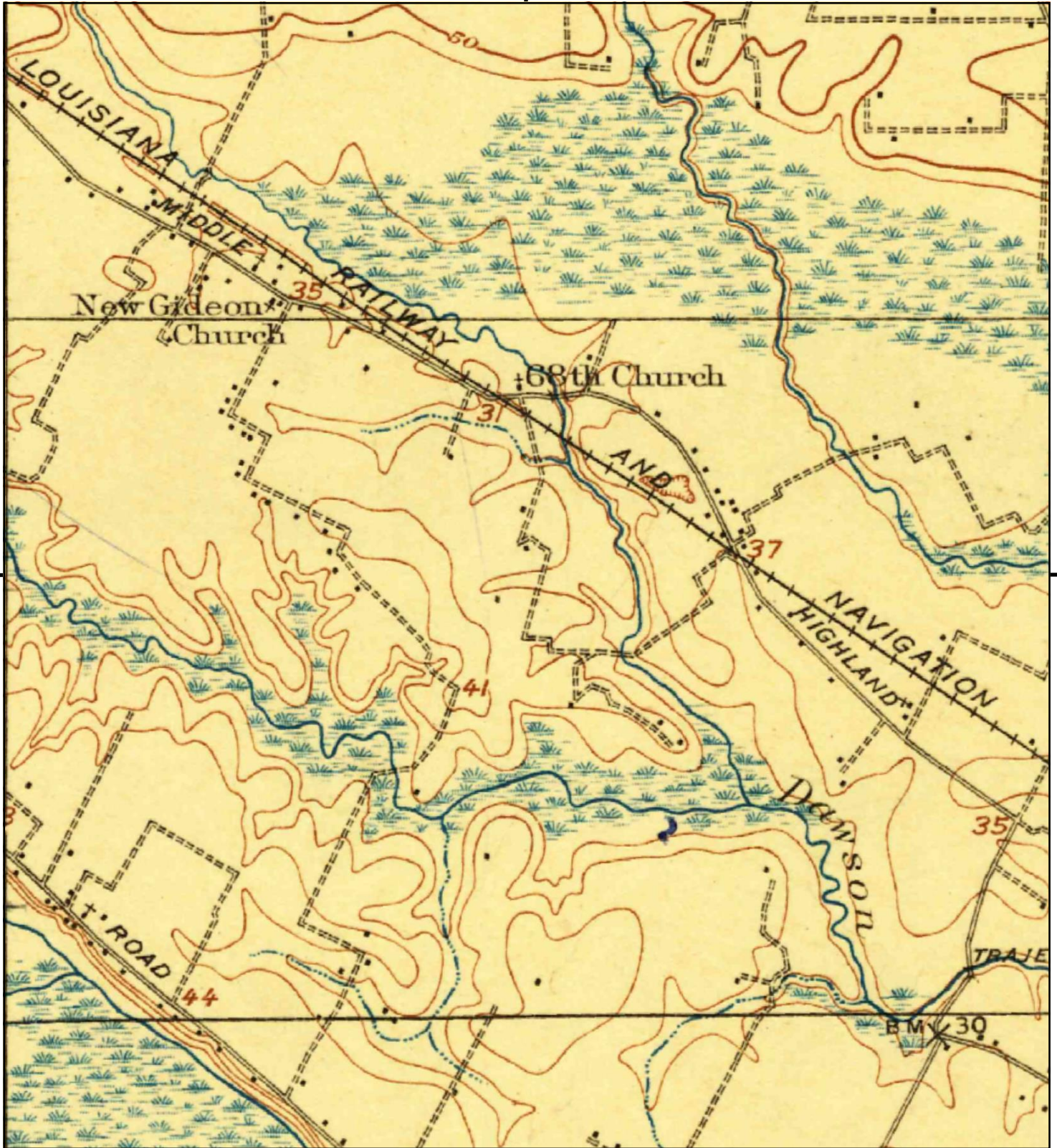
This report includes information from the following map sheet(s).



TP, Baton Rouge, 1908, 15-minute

SITE NAME: I-10 Right of Way
 ADDRESS: I-10 Right of Way
 Baton Rouge, LA 70802
 CLIENT: Providence Eng. & Env. Group





This report includes information from the following map sheet(s).



TP, Baton Rouge, 1908, 15-minute

SITE NAME: I-10 Right of Way
ADDRESS: I-10 Right of Way
Baton Rouge, LA 70802
CLIENT: Providence Eng. & Env. Group



APPENDIX I

PHOTOGRAPHS



PHOTOGRAPH 1
Railroad tracks across Essen Lane, facing south.



PHOTOGRAPH 2
Gas pipeline marker, next to railroad tracks, on west side of Essen Lane.



PHOTOGRAPH 3

Fiber optic cable and gas pipeline markers, at intersection of Essen Lane and Picardy Ave, facing north.



PHOTOGRAPH 4

Gas pipeline marker, at intersection of Essen Lane and Summa Dr., facing north.



PHOTOGRAPH 5
Grassy road verge along Essen Lane, facing south.



PHOTOGRAPH 6
Ward Creek beneath bridge on Essen Lane, facing south.



PHOTOGRAPH 7

Gas pipeline marker and adjacent woodlands along the southern edge of Ward Creek, facing northeast.



PHOTOGRAPH 8

Tanks and pits at storage facility along Essen Lane, near entrance to LSU Rural Life Museum, facing southwest.



PHOTOGRAPH 9
Debris under I-10 overpass at Essen Lane, facing south.



PHOTOGRAPH 10
View along I-10 shoulder near I-10 / I-12 split, facing east.



PHOTOGRAPH 11

Ditch and woodlands adjacent to I-10 near I-10 / I-12 split.



PHOTOGRAPH 12

Landscaped area at I-10 / I-12 split, facing northwest.



PHOTOGRAPH 13
Landscaped area at I-10 / I-12 split, facing southwest.



PHOTOGRAPH 14
Grassy strip along westbound I-10 near College Drive exit, facing east.



PHOTOGRAPH 15

Grassy area along I-10 westbound at College Drive exit, facing southwest.



PHOTOGRAPH 16

Ditch and fenceline along I-10 westbound, just east of College Drive exit, facing east.



PHOTOGRAPH 17
I-10 eastbound exit ramp for College Drive, facing west.



PHOTOGRAPH 18
Underneath the I-10 overpass at College Drive, facing southwest.



PHOTOGRAPH 19

Grassy road verge along southbound College Drive, facing south.



PHOTOGRAPH 20

Landscaped area at I-10 College Drive exit, facing southeast.



PHOTOGRAPH 21

Roadside woody debris, trash, and shopping carts behind
I-10 barrier wall on Brownlee Street.



PHOTOGRAPH 22

Woody debris pile covering gas pipeline marker, on Brownlee Street.



PHOTOGRAPH 23
Trash under Nairn Drive bridge.



PHOTOGRAPH 24
The backside of eastbound I-10 barrier wall at Nairn Park, facing east.



PHOTOGRAPH 25
View of I-10 from Nairn Drive bridge, facing east.



PHOTOGRAPH 26
Backside of westbound I-10 barrier wall, facing southeast.



PHOTOGRAPH 27
View of I-10 from Nairn Drive bridge, facing west.



PHOTOGRAPH 28
Brush behind eastbound I-10 barrier wall, facing west.



PHOTOGRAPH 29

Trash in concrete swale behind eastbound I-10 barrier wall, facing west.



PHOTOGRAPH 30

Trash and gas pipeline marker behind I-10 barrier wall
along Para Street, facing northeast.



PHOTOGRAPH 31

Trash and concrete barrier behind I-10 barrier wall
along Valley Street, facing east.



PHOTOGRAPH 32

Waste tires behind concrete barrier along Valley Street, facing west.



PHOTOGRAPH 33

Grassy slope and railroad bridge along South Acadian Thruway, facing south.



PHOTOGRAPH 34

Gas pipeline marker on eastern side of Acadian Thruway, facing north.



PHOTOGRAPH 35

Dawson Creek passing under I-10 and Acadian exit ramp, facing north.



PHOTOGRAPH 36

Underneath the overpass at Acadian Thruway, facing west.



PHOTOGRAPH 37

Trash bags under Acadian Thruway overpass, facing south.



PHOTOGRAPH 38

Gas stations and commercial buildings along Acadian Thruway, facing north.



PHOTOGRAPH 39

Automobile and assorted debris under Acadian Thruway exit ramp, facing west.



PHOTOGRAPH 40

The westbound on-ramp from Perkins Drive, facing west.



PHOTOGRAPH 41
I-10 overpass at Perkins Rd. intersection, facing east.



PHOTOGRAPH 42
Dirt parking area underneath I-10 overpass at Perkins Rd., facing west.



PHOTOGRAPH 43

Assorted debris, including a metal drum and hydraulic oil buckets, underneath Perkins Rd. westbound I-10 on-ramp, off Greenwood Drive.



PHOTOGRAPH 44

Close-up view of hydraulic oil buckets.



PHOTOGRAPH 45
Close-up view of metal drum.



PHOTOGRAPH 46
Chemical buckets, trash, and distressed vegetation, underneath Perkins Rd. westbound I-10 on-ramp, off Greenwood Drive.



PHOTOGRAPH 47

Gas pipeline marker alongside Schlitz & Giggles building on Perkins Road, facing west.



PHOTOGRAPH 48

Waste tires in open patch, off westbound I-10, behind Duvic's Bar.



PHOTOGRAPH 49

Underneath the I-10 overpass on west side of Perkins Road, facing east.



PHOTOGRAPH 50

Vegetated area behind the eastbound I-10 overpass above Perkins Road, facing east.



PHOTOGRAPH 51

Trees along fenceline adjacent to I-10, off Fiero Street, facing west.



PHOTOGRAPH 52

Underground cable marker along Fiero Street, facing northwest.



PHOTOGRAPH 53
The Overpass Merchant, Lot 688509.



PHOTOGRAPH 54
2440 Baywood Drive, Lot 585734.



PHOTOGRAPH 55
On-ramp and exit at Dalrymple Drive, facing southwest.



PHOTOGRAPH 56
View down Dalrymple Drive, facing north.



PHOTOGRAPH 57

Construction at museum building on Dalrymple Drive, facing west.



PHOTOGRAPH 58

2215 E. Lakeshore Drive, Lot 540161.



PHOTOGRAPH 59
1214 E. Washington Street, Lot 641332.



PHOTOGRAPH 60
1216 E. Washington Street, Lot 641340.



PHOTOGRAPH 61

Grassy slope behind Lot 641332, along I-10 westbound, facing southeast.



PHOTOGRAPH 62

1157 Fig Street, Lot 885479 (vacant).



PHOTOGRAPH 63
Debris in brush on Lot 885479.



PHOTOGRAPH 64
Waste tires along Virginia Street, adjacent to I-10 westbound, facing southeast.



PHOTOGRAPH 65
View along Washington Street, facing northeast.



PHOTOGRAPH 66
Grassy area between Maryland Street and I-10 eastbound, facing east.



PHOTOGRAPH 67
1159 E. Harrison Street, Lots 829005 and 828998.



PHOTOGRAPH 68
Waste tires along E. Harrison Street, facing northwest.



PHOTOGRAPH 69
2145 Carolina Street, Lot 891541.



PHOTOGRAPH 70
2122 Carolina Street, Lot 629782.



PHOTOGRAPH 71
Lot 648396, adjacent to East Polk Street Park.



PHOTOGRAPH 72
Brush along fenceline, view from East Polk Park, adjacent to I-10 eastbound, facing west.



PHOTOGRAPH 73
967 Cotton Street, Lot 499374.



PHOTOGRAPH 74
Another view of Lot 499374.



PHOTOGRAPH 75
Lot 866962.



PHOTOGRAPH 76
Love's Travel Stop at LA 415 interchange, facing north.



PHOTOGRAPH 77

Waste tire in grassy median along LA 415, facing north.



PHOTOGRAPH 78

Tubing and underground cable marker in grassy area to west of LA 415, facing north.



PHOTOGRAPH 79

ExxonMobil pipeline markers under LA 415 overpass, facing southwest.



PHOTOGRAPH 80

Pipeline markers and tractor near LA 415 overpass, facing northeast.



PHOTOGRAPH 81

Close-up view of pipeline markers, facing southwest.



PHOTOGRAPH 82

Chemical bucket near LA 415 exit ramp, facing southeast.



PHOTOGRAPH 83

Tractor and asphalt pile near LA 415 exit ramp, facing west.



PHOTOGRAPH 84

Close-up view of asphalt patch and pile behind tractor.



PHOTOGRAPH 85

Bare patches in grass near tractor and asphalt pile.



PHOTOGRAPH 86

Port-a-Potty under LA 415 overpass, facing southwest.



PHOTOGRAPH 87

Frontage road on southern side of eastbound I-10, facing east.



PHOTOGRAPH 88

Fence guards around pipeline markers near
LA 415 exit ramp, facing northwest.



PHOTOGRAPH 89

Gas stations at intersection of LA 415 and LA 76, facing south.



PHOTOGRAPH 90

Industrial facility along I-10 frontage road (South Westport Drive), facing south.



PHOTOGRAPH 91

Pipeline markers along ROW to south of I-10 eastbound, facing south.



PHOTOGRAPH 92

Additional view of pipeline markers along I-10 eastbound, facing west.



PHOTOGRAPH 93

Pipeline markers next to railroad tracks, with mainline valve station behind, along I-10 frontage road, facing south.



PHOTOGRAPH 94

Concrete ditch with adjacent pipeline markers, facing northwest.



PHOTOGRAPH 95

BP facility and railroad tracks along I-10 frontage road, facing west.



PHOTOGRAPH 96

Grassy drainage ditch to south of I-10 eastbound, along frontage road by Turner Industries Group LLC, facing west.



PHOTOGRAPH 97

Railroad cars under approach ramp to I-10 bridge, facing southwest.



PHOTOGRAPH 98

Construction debris and gravel pile underneath
I-10 on-ramp at Highland Road, facing southwest.



PHOTOGRAPH 99

Another view of construction debris piles, facing southwest.



PHOTOGRAPH 100

Close-up view polymer tank and buckets containing lubricants near construction site.



PHOTOGRAPH 101

Concrete ditch underneath I-10, behind New St. Luke's Baptist Church, facing northeast.



PHOTOGRAPH 102

Odell S. Williams African American Museum, Lot 14001.



PHOTOGRAPH 103
Rear view of Lot 12149.



PHOTOGRAPH 104
Underneath the eastern approach ramp to I-10 bridge, facing east.



PHOTOGRAPH 105
Front view of 928 Napoleon Street, Lot 3638.



PHOTOGRAPH 106
Side view of 928 Napoleon Street, Lot 3638.



PHOTOGRAPH 107
742 South Blvd, Lot 177466.



PHOTOGRAPH 108
800 South Blvd, Lot 150681.



PHOTOGRAPH 109
Front view of 940 St. Joseph, Lot 192902.



PHOTOGRAPH 110
Side view of 940 St. Joseph, Lot 192902.



PHOTOGRAPH 111
I-110 by North Blvd, facing north.



PHOTOGRAPH 112
Elevated I-110 roadway, by North Blvd, facing south.



PHOTOGRAPH 113

Pile of dirt and gravel by I-110 exit ramp at Government Street.



PHOTOGRAPH 114

Elevated roadway at I-10 / I-110 Interchange above Expressway Park, facing southwest.



PHOTOGRAPH 115

Park fields and courts at I-10 / I-110 Interchange structures, facing northeast.



PHOTOGRAPH 116

Gas pipeline marker along Myrtle Street, near S. 10th Street, facing east.



PHOTOGRAPH 117

Elevated I-10 roadway at Julia Street, facing northeast.



PHOTOGRAPH 118

Gas pipeline marker, near intersection of Louise and McCalop Streets, facing southwest.



PHOTOGRAPH 119

View of I-10 from along McCalop Street, facing northwest.

APPENDIX J

TELEPHONE COMMUNICATION LOGS



RECORD OF VERBAL COMMUNICATION

DATE: August 4, 2017

TIME: 10:07

LOCATION: I-10 Corridor / Port Allen, West Baton Rouge Parish, LA 70767

PARTICIPANTS

Name:	Company:	Phone Number:
Jeffrey Knox	Providence	225-766-7400
Richard Boudreaux	Port Allen Fire Dept.	225-346-5676

Details of Communication: Called the Port Allen Fire Department to check if any historical records of hazardous materials or emergency responses were available for the Subject Property (location noted above). Spoke with a representative of the department, who indicated that the only records in recent years would include diesel spills on the interstate from 18-wheeler wrecks. He noted that additional information could be obtained by contacting Kenny Hunts, the Fire Chief, at a later date.

Conversation ended at 10:11 on 8/4/17.



RECORD OF VERBAL COMMUNICATION

DATE: August 8, 2017

TIME: 15:03

LOCATION: I-10 Corridor / Baton Rouge, East Baton Rouge Parish, LA 70802

PARTICIPANTS

Name:	Company:	Phone Number:
Jeffrey Knox	Providence	225-766-7400
HazMat Division Representative	Baton Rouge Fire Dept.	225-354-1421

Details of Communication: Called the Baton Rouge Fire Department – Hazardous Materials Division to check if any historical records of hazardous materials spills or emergency responses were available for the Subject Property (location noted above). Spoke with a representative of the department, who recommended that an email be sent to the department that details the request.

Conversation ended at 15:05 on 8/8/17.

A		MM DD YYYY		Delete		NFIRS -1	
FDID 17005		State LA		Incident Date 07 08 2014		Station 9	
Incident Number 14-0015682		Exposure 000		Change		Basic	
				No Activity			
B Location*							
<input type="checkbox"/> Check this box to indicate that the address for this incident is provided on the Wildland Fire Census Tract Module in Section 8 "Alternative Location Specification". Use only for Wildland fires.							
<input checked="" type="checkbox"/> Street address <input type="checkbox"/> Intersection <input type="checkbox"/> In front of <input type="checkbox"/> Rear of <input type="checkbox"/> Adjacent to <input type="checkbox"/> Directions							
900 EAST I-10 HWY Number/Milepost Prefix Street or Highway Street Type Suffix BATON ROUGE LA 70808 Apt./Suite/Room City State Zip Code Cross street or directions, as applicable							
C Incident Type *		E1 Date & Times				E2 Shift & Alarms	
400 Hazardous condition, Other		Check boxes if dates are the same as Alarm Date. Month Day Year Hr Min Sec 07 08 2014 07:57:58 ALARM always required				Local Option Shift or Alarms District Platoon 01	
D Aid Given or Received *		E3 Special Studies					
1 <input type="checkbox"/> Mutual aid received 2 <input type="checkbox"/> Automatic aid recvd. 3 <input type="checkbox"/> Mutual aid given 4 <input type="checkbox"/> Automatic aid given 5 <input type="checkbox"/> Other aid given N <input checked="" type="checkbox"/> None		ARRIVAL required, unless canceled or did not arrive <input checked="" type="checkbox"/> Arrival 07 08 2014 08:02:13 CONTROLLED Optional, Except for wildland fires <input type="checkbox"/> Controlled LAST UNIT CLEARED, required except for wildland fires <input checked="" type="checkbox"/> Last Unit <input checked="" type="checkbox"/> Cleared 07 08 2014 10:42:14				Local Option Special Study ID# Special Study Value	
F Actions Taken *		G1 Resources *		G2 Estimated Dollar Losses & Values			
86 Investigate Primary Action Taken (1) Additional Action Taken (2) Additional Action Taken (3)		<input checked="" type="checkbox"/> Check this box and skip this section if an Apparatus or Personnel form is used. Apparatus Personnel Suppression EMS Other 0003 <input type="checkbox"/> Check box if resource counts include aid received resources.		LOSSES: Required for all fires if known. Optional for non fires. None Property \$ 000,000 Contents \$ 000,000 PRE-INCIDENT VALUE: Optional Property \$ 000,000 Contents \$ 000,000			
Completed Modules		H1* Casualties		H3 Hazardous Materials Release		I Mixed Use Property	
<input type="checkbox"/> Fire-2 <input type="checkbox"/> Structure-3 <input type="checkbox"/> Civil Fire Cas.-4 <input type="checkbox"/> Fire Serv. Cas.-5 <input type="checkbox"/> EMS-6 <input checked="" type="checkbox"/> HazMat-7 <input type="checkbox"/> Wildland Fire-8 <input checked="" type="checkbox"/> Apparatus-9 <input checked="" type="checkbox"/> Personnel-10 <input type="checkbox"/> Arson-11		Deaths Injuries Fire Service Civilian H2 Detector Required for Confined Fires. 1 <input type="checkbox"/> Detector alerted occupants 2 <input type="checkbox"/> Detector did not alert them U <input type="checkbox"/> Unknown		N <input type="checkbox"/> None 1 <input type="checkbox"/> Natural Gas: slow leak, no evacuation or HazMat actions 2 <input type="checkbox"/> Propane gas: <21 lb. tank (as in home BBQ grill) 3 <input type="checkbox"/> Gasoline: vehicle fuel tank or portable container 4 <input type="checkbox"/> Kerosene: fuel burning equipment or portable storage 5 <input type="checkbox"/> Diesel fuel/fuel oil: vehicle fuel tank or portable 6 <input type="checkbox"/> Household solvents: home/office spill, cleanup only 7 <input type="checkbox"/> Motor oil: from engine or portable container 8 <input type="checkbox"/> Paint: from paint cans totaling < 55 gallons 0 <input type="checkbox"/> Other: Special HazMat actions required or spill > 55gal., Please complete the HazMat form		NN <input type="checkbox"/> Not Mixed 10 <input type="checkbox"/> Assembly use 20 <input type="checkbox"/> Education use 33 <input type="checkbox"/> Medical use 40 <input type="checkbox"/> Residential use 51 <input type="checkbox"/> Row of stores 53 <input type="checkbox"/> Enclosed mall 58 <input type="checkbox"/> Bus. & Residential 59 <input type="checkbox"/> Office use 60 <input type="checkbox"/> Industrial use 63 <input type="checkbox"/> Military use 65 <input type="checkbox"/> Farm use 00 <input type="checkbox"/> Other mixed use	
J Property Use* Structures		341 <input type="checkbox"/> Clinic, clinic type infirmary		539 <input type="checkbox"/> Household goods, sales, repairs			
131 <input type="checkbox"/> Church, place of worship		342 <input type="checkbox"/> Doctor/dentist office		579 <input type="checkbox"/> Motor vehicle/boat sales/repair			
161 <input type="checkbox"/> Restaurant or cafeteria		361 <input type="checkbox"/> Prison or jail, not juvenile		571 <input type="checkbox"/> Gas or service station			
162 <input type="checkbox"/> Bar/Tavern or nightclub		419 <input type="checkbox"/> 1-or 2-family dwelling		599 <input type="checkbox"/> Business office			
213 <input type="checkbox"/> Elementary school or kindergarten		429 <input type="checkbox"/> Multi-family dwelling		615 <input type="checkbox"/> Electric generating plant			
215 <input type="checkbox"/> High school or junior high		439 <input type="checkbox"/> Rooming/boarding house		629 <input type="checkbox"/> Laboratory/science lab			
241 <input type="checkbox"/> College, adult education		449 <input type="checkbox"/> Commercial hotel or motel		700 <input type="checkbox"/> Manufacturing plant			
311 <input type="checkbox"/> Care facility for the aged		459 <input type="checkbox"/> Residential, board and care		819 <input type="checkbox"/> Livestock/poultry storage (barn)			
331 <input type="checkbox"/> Hospital		464 <input type="checkbox"/> Dormitory/barracks		882 <input type="checkbox"/> Non-residential parking garage			
		519 <input type="checkbox"/> Food and beverage sales		891 <input type="checkbox"/> Warehouse			
Outside		936 <input type="checkbox"/> Vacant lot		981 <input type="checkbox"/> Construction site			
124 <input type="checkbox"/> Playground or park		938 <input type="checkbox"/> Graded/care for plot of land		984 <input type="checkbox"/> Industrial plant yard			
655 <input type="checkbox"/> Crops or orchard		946 <input type="checkbox"/> Lake, river, stream					
669 <input type="checkbox"/> Forest (timberland)		951 <input type="checkbox"/> Railroad right of way					
807 <input type="checkbox"/> Outdoor storage area		960 <input type="checkbox"/> Other street					
919 <input type="checkbox"/> Dump or sanitary landfill		961 <input checked="" type="checkbox"/> Highway/divided highway					
931 <input type="checkbox"/> Open land or field		962 <input type="checkbox"/> Residential street/driveway					
				Lookup and enter a Property Use code only if you have NOT checked a Property Use box: Property Use 961 Highway or divided highway			

NFIRS-1 Revision 03/11/99

Entity Involved

Local Option

Business name (if applicable)

Area Code

Phone Number

☐ Check This Box if same address as incident location. Then skip the three duplicate address lines.

Mr., Ms., Mrs. First Name

MI

Last Name

Suffix

Number

Prefix

Street or Highway

Street Type

Suffix

Post Office Box

Apt./Suite/Room

City

State Zip Code

☐ More people involved? Check this box and attach Supplemental Forms (NFIRS-1S) as necessary

K2 Owner

☐ Same as person involved? Then check this box and skip the rest of this section.

Local Option

Business name (if Applicable)

Area Code

Phone Number

☐ Check this box if same address as incident location. Then skip the three duplicate address lines.

Mr., Ms., Mrs. First Name

MI

Last Name

Suffix

Number

Prefix

Street or Highway

Street Type

Suffix

Post Office Box

Apt./Suite/Room

City

State Zip Code

L Remarks

Local Option

On 07/08/2014 at 07:57:58 dispatched To 900 EAST I-10 HWY /BATON ROUGE, LA 70808. The location is a Highway or divided highway. The incident was determined to be a(n) Hazardous condition, Other.

08:02:13 arrived on scene.

The following actions were performed on scene:

Investigate

SOME TYPE OF HYDRO CARBON SPILLED ON THE INTERSTATE AT LEAST 500 FT. DOD CAME OUT WITH A STREET SWEEPER AND ATTEMPTED TO REMOVE THE SLUG OFF THE ROADWAY. SCENE TURNED OVER TO HAZ-MAT.

Units responding were:

Unit CH037 responded.

Unit EG009 responded.

Unit HZ096 responded.

10:42:14 all units back in service.

07/08/2014 12:27:16 MJackson

Authorization

2149

Officer in charge ID

JACKSON, MICHAEL

Signature

CP

Position or rank

Assignment

07

08

2014

Month Day Year

ck if ☒ 2149

Officer Member making report ID

JACKSON, MICHAEL JOSEPH

Signature

CP

Position or rank

Assignment

07

08

2014

Month Day Year

Narrative:

On 07/08/2014 at 07:57:58 dispatched To 900 EAST I-10 HWY /BATON ROUGE, LA 70808. The location is a Highway or divided highway. The incident was determined to be a(n) Hazardous condition, Other.

08:02:13 arrived on scene.

The following actions were performed on scene:

Investigate

SOME TYPE OF HYDRO CARBON SPILLED ON THE INTERSTATE AT LEAST 500 FT. DOD CAME OUT WITH A STREET SWEEPER AND ATTEMPTED TO REMOVE THE SLUG OFF THE ROADWAY. SCENE TURNED OVER TO HAZ-MAT.

Units responding were:

Unit CH037 responded.

Unit EG009 responded.

Unit HZ096 responded.

10:42:14 all units back in service.

07/08/2014 12:27:16 MJackson

FDID 005	State LA	Incident Date MM DD YYYY 7 8 2014	Station 9	Incident Number 14-0015682	Exposure 000	Haz No 1	Delete <input type="checkbox"/> Change <input type="checkbox"/>	NFIRS - 7 HazMat	
B HazMat ID UN Number 1999 DOT Hazard Classification UU CAS Registration Number				Chemical Name Tar					
C1 Container Type <div style="border: 1px solid black; height: 40px; width: 100%;"></div> Container Type	C2 Estimated Container Capacity <div style="border: 1px solid black; height: 20px; width: 100%;"></div> Capacity: by volume or weight		D1 Estimated Amount Released <div style="border: 1px solid black; height: 20px; width: 100%;"></div> Amount released: by volume or weight		E1 Physical State When Released 1 <input type="checkbox"/> Solid 2 <input checked="" type="checkbox"/> Liquid 3 <input type="checkbox"/> Gas U <input type="checkbox"/> Undetermined				
More hazardous Materials? Use additional sheets.	C3 Units: Capacity Check one box VOLUME 11 <input type="checkbox"/> Ounces 12 <input type="checkbox"/> Gallons 13 <input type="checkbox"/> Barrels: 42 gal. 14 <input type="checkbox"/> Liters 15 <input type="checkbox"/> Cubic feet 16 <input type="checkbox"/> Cubic meters WEIGHT 21 <input type="checkbox"/> Ounces 22 <input type="checkbox"/> Pounds 23 <input type="checkbox"/> Grams 24 <input type="checkbox"/> Kilograms		D2 Units: Released Check one box VOLUME 11 <input type="checkbox"/> Ounces 12 <input checked="" type="checkbox"/> Gallons 13 <input type="checkbox"/> Barrels: 42 gal. 14 <input type="checkbox"/> Liters 15 <input type="checkbox"/> Cubic feet 16 <input type="checkbox"/> Cubic meters WEIGHT 21 <input type="checkbox"/> Ounces 22 <input type="checkbox"/> Pounds 23 <input type="checkbox"/> Grams 24 <input type="checkbox"/> Kilograms		E2 Released Into <div style="border: 1px solid black; height: 20px; width: 100%;"></div> Released into				
	F2 Population Density 1 <input type="checkbox"/> Urban 2 <input type="checkbox"/> Suburban 3 <input type="checkbox"/> Rural		G2 Area Evacuated <input type="checkbox"/> None 1 <input type="checkbox"/> Square Feet 2 <input type="checkbox"/> Blocks 3 <input type="checkbox"/> Square miles		H HazMat Actions Taken Enter up to three actions taken <div style="border: 1px solid black; height: 20px; width: 100%;"></div> Primary Action Taken (1) <div style="border: 1px solid black; height: 20px; width: 100%;"></div> Additional Action Taken (2) <div style="border: 1px solid black; height: 20px; width: 100%;"></div> Additional Action Taken (3)				
F1 Released From: Check all applicable boxes <input type="checkbox"/> Below grade 1 <input type="checkbox"/> Inside/on structure <div style="border: 1px solid black; height: 20px; width: 100%;"></div> Story of Release 2 <input checked="" type="checkbox"/> Outside of structure		G1 Area Affected 1 <input type="checkbox"/> Square Feet 2 <input type="checkbox"/> Blocks 3 <input type="checkbox"/> Square miles <div style="border: 1px solid black; height: 20px; width: 100%;"></div> Enter Measurement		G3 Estimated Number of People Evacuated <div style="border: 1px solid black; height: 20px; width: 100%;"></div>		I If fire or explosion is involved with a release, which occurred first? 1 <input type="checkbox"/> Ignition U <input type="checkbox"/> Undetermined 2 <input type="checkbox"/> Release			
J Cause Of Release * 1 <input type="checkbox"/> Intentional 2 <input type="checkbox"/> Unintentional release 3 <input checked="" type="checkbox"/> Container/containment failure 4 <input type="checkbox"/> Act of nature 5 <input type="checkbox"/> Cause under investigation U <input type="checkbox"/> Cause undetermined after investigation		K Factors Contributing to Release Enter up to three contributing factors <div style="border: 1px solid black; height: 20px; width: 100%;"></div> Factor Contributing To Release (1) <div style="border: 1px solid black; height: 20px; width: 100%;"></div> Factor Contributing To Release (2) <div style="border: 1px solid black; height: 20px; width: 100%;"></div> Factor Contributing To Release (3)		L Factors Affecting Mitigation Enter up to three factors or impediments that affected the mitigation of the incident <div style="border: 1px solid black; height: 20px; width: 100%;"></div> Factor or impediment (1) <div style="border: 1px solid black; height: 20px; width: 100%;"></div> Factor or impediment (2) <div style="border: 1px solid black; height: 20px; width: 100%;"></div> Factor or impediment (3)					
M Equipment Involved In Release <input type="checkbox"/> None <div style="border: 1px solid black; height: 20px; width: 100%;"></div> Equipment involved in release Brand <div style="border: 1px solid black; height: 20px; width: 100%;"></div> Model <div style="border: 1px solid black; height: 20px; width: 100%;"></div> Serial Number <div style="border: 1px solid black; height: 20px; width: 100%;"></div> Year <div style="border: 1px solid black; height: 20px; width: 100%;"></div>		N Mobile Property Involved In Release <input type="checkbox"/> None Mobile property type <div style="border: 1px solid black; height: 20px; width: 100%;"></div> Mobile property make <div style="border: 1px solid black; height: 20px; width: 100%;"></div> Mobile property model <div style="border: 1px solid black; height: 20px; width: 100%;"></div> Year <div style="border: 1px solid black; height: 20px; width: 100%;"></div> License Plate Number <div style="border: 1px solid black; height: 20px; width: 100%;"></div> State <div style="border: 1px solid black; height: 20px; width: 100%;"></div> DOT Number/ ICC Number <div style="border: 1px solid black; height: 20px; width: 100%;"></div>		O HazMat Disposition * 1 <input type="checkbox"/> Completed by fire service only 2 <input type="checkbox"/> Completed w/ fire service present 3 <input type="checkbox"/> Released to local agency 4 <input type="checkbox"/> Released to county agency 5 <input checked="" type="checkbox"/> Released to state agency 6 <input type="checkbox"/> Released to federal agency 7 <input type="checkbox"/> Released to a private agency 8 <input type="checkbox"/> Released to property owner or manager O HazMat Civilian Casualties Deaths <div style="border: 1px solid black; height: 20px; width: 100%;"></div> Injuries <div style="border: 1px solid black; height: 20px; width: 100%;"></div>					

FDID	17005	State	LA	Incident Date	MM DD YYYY	7	8	2014	Station	9	Incident Number	14-0015682	Exposure	0	Hazmat Narrative
------	-------	-------	----	---------------	------------	---	---	------	---------	---	-----------------	------------	----------	---	------------------

Hazardous Materials Narrative:

Unit 96 arrived on scene at East I-10 at college drive exit to find a black liquid tar/sludge spill on 2 lanes of the interstate. The middle lane and right lane already shut down upon arrival of 96. 2 DOTD Map trucks on scene along with Eng 9, Ch 37, 3 BRPD officers for traffic control.

LA DOTD supervisor in charge of the clean up was Albert Shield Jr Dist 61, DOTD 510 unit, Parish Maint Superintendancy.

329-7717

231-4190

Sand truck first to arrive DOTD truck # 144-126.

Supervisor instructed us only one 6 yard truck of sand would be needed, despite 96 suggestion to get 2 sand trucks en route to scene.

Sand truck 144-126 was broken and inoperable upon arrival and attempt to place in to sand spread gear and belt feed.

DOTD supervisor informed us he had 2 more DOTD trucks en route. Later approx 20-30 minutes later upon questioning, DOTD supervisor informed 96 NO other sand trucks were available.

Sand ended up being spread by hand and spread with broom.

DOTD brush sweep truck arrived on scene and ended up brushing up and sweeping up some of the tar like material that had dried on the interstate.

After sand spread out on remaining residue on the interstate, decision made by DOTD to open back up the interstate and allow the cars passing over to spread out the sand after determining safe to drive on.

96 remained on scene approx 10 minutes to observe traffic flow safety. No safety issues observed.

DOTD supervisor notified us they would come back and sweep up the remaining sand on the interstate later today. A time was not given to us as to when this would happen.

T. Achord
R. Lambert

A		MM	DD	YYYY							<input type="checkbox"/> Delete <input type="checkbox"/> Change <input type="checkbox"/> No Activity		NFIRS -1 Basic		
FDID 17005		State LA	Incident Date 08 11 2014		Station 12		Incident Number 14-0018581		Exposure 000						
B Location* <input type="checkbox"/> Check this box to indicate that the address for this incident is provided on the Wildland Fire Census Tract Module in Section B "Alternative Location Specification". Use only for Wildland fires. <input checked="" type="checkbox"/> Street address 700 EAST I-10 HWY <input type="checkbox"/> Intersection Number/Milepost Prefix Street or Highway Street Type Suffix <input type="checkbox"/> In front of <input type="checkbox"/> Rear of BATON ROUGE LA 70802 <input type="checkbox"/> Adjacent to Apt./Suite/Room City State Zip Code <input type="checkbox"/> Directions Cross street or directions, as applicable															
C Incident Type * 400 Hazardous condition, Other Incident Type				E1 Date & Times Midnight is 0000 Check boxes if dates are the same as Alarm ALARM always required Date Alarm 08 11 2014 13:06:58 ARRIVAL required, unless canceled or did not arrive <input checked="" type="checkbox"/> Arrival 08 11 2014 13:13:47 CONTROLLED Optional, Except for wildland fires <input type="checkbox"/> Controlled LAST UNIT CLEARED, required except for wildland fires <input checked="" type="checkbox"/> Last Unit <input checked="" type="checkbox"/> Cleared 08 11 2014 14:49:02				E2 Shift & Alarms Local Option Shift or Alarms District Platoon 01							
D Aid Given or Received * 1 <input type="checkbox"/> Mutual aid received 2 <input type="checkbox"/> Automatic aid recvd. 3 <input type="checkbox"/> Mutual aid given 4 <input type="checkbox"/> Automatic aid given 5 <input type="checkbox"/> Other aid given N <input checked="" type="checkbox"/> None Their FDID Their State Their Incident Number				E3 Special Studies Local Option Special Study ID# Special Study Value											
F Actions Taken * 43 Hazardous materials Primary Action Taken (1) Additional Action Taken (2) Additional Action Taken (3)				G1 Resources * <input checked="" type="checkbox"/> Check this box and skip this section if an Apparatus or Personnel form is used. Apparatus Personnel Suppression EMS Other 0003 <input type="checkbox"/> Check box if resource counts include aid received resources.				G2 Estimated Dollar Losses & Values LOSSES: Required for all fires if known. Optional for non fires. None Property \$ 000 000 Contents \$ 000 000 PRE-INCIDENT VALUE: Optional Property \$ 000 000 Contents \$ 000 000							
Completed Modules <input type="checkbox"/> Fire-2 <input type="checkbox"/> Structure-3 <input type="checkbox"/> Civil Fire Cas.-4 <input type="checkbox"/> Fire Serv. Cas.-5 <input type="checkbox"/> EMS-6 <input type="checkbox"/> HazMat-7 <input type="checkbox"/> Wildland Fire-8 <input checked="" type="checkbox"/> Apparatus-9 <input checked="" type="checkbox"/> Personnel-10 <input type="checkbox"/> Arson-11				H1* Casualties Deaths Injuries Fire Service Civilian H2 Detector Required for Confined Fires. 1 <input type="checkbox"/> Detector alerted occupants 2 <input type="checkbox"/> Detector did not alert them U <input type="checkbox"/> Unknown				H3 Hazardous Materials Release N <input type="checkbox"/> None 1 <input type="checkbox"/> Natural Gas: slow leak, no evacuation or HazMat actions 2 <input type="checkbox"/> Propane gas: <21 lb. tank (as in home BBQ grill) 3 <input type="checkbox"/> Gasoline: vehicle fuel tank or portable container 4 <input type="checkbox"/> Kerosene: fuel burning equipment or portable storage 5 <input type="checkbox"/> Diesel fuel/fuel oil: vehicle fuel tank or portable 6 <input type="checkbox"/> Household solvents: home/office spill, cleanup only 7 <input type="checkbox"/> Motor oil: from engine or portable container 8 <input type="checkbox"/> Paint: from paint cans totaling < 55 gallons 0 <input type="checkbox"/> Other: Special HazMat actions required or spill > 55gal., Please complete the HazMat form				I Mixed Use Property NN <input type="checkbox"/> Not Mixed 10 <input type="checkbox"/> Assembly use 20 <input type="checkbox"/> Education use 33 <input type="checkbox"/> Medical use 40 <input type="checkbox"/> Residential use 51 <input type="checkbox"/> Row of stores 53 <input type="checkbox"/> Enclosed mall 58 <input type="checkbox"/> Bus. & Residential 59 <input type="checkbox"/> Office use 60 <input type="checkbox"/> Industrial use 63 <input type="checkbox"/> Military use 65 <input type="checkbox"/> Farm use 00 <input type="checkbox"/> Other mixed use			
J Property Use* Structures 131 <input type="checkbox"/> Church, place of worship 161 <input type="checkbox"/> Restaurant or cafeteria 162 <input type="checkbox"/> Bar/Tavern or nightclub 213 <input type="checkbox"/> Elementary school or kindergarten 215 <input type="checkbox"/> High school or junior high 241 <input type="checkbox"/> College, adult education 311 <input type="checkbox"/> Care facility for the aged 331 <input type="checkbox"/> Hospital Outside 124 <input type="checkbox"/> Playground or park 655 <input type="checkbox"/> Crops or orchard 669 <input type="checkbox"/> Forest (timberland) 807 <input type="checkbox"/> Outdoor storage area 919 <input type="checkbox"/> Dump or sanitary landfill 931 <input type="checkbox"/> Open land or field				341 <input type="checkbox"/> Clinic, clinic type infirmary 342 <input type="checkbox"/> Doctor/dentist office 361 <input type="checkbox"/> Prison or jail, not juvenile 419 <input type="checkbox"/> 1-or 2-family dwelling 429 <input type="checkbox"/> Multi-family dwelling 439 <input type="checkbox"/> Rooming/boarding house 449 <input type="checkbox"/> Commercial hotel or motel 459 <input type="checkbox"/> Residential, board and care 464 <input type="checkbox"/> Dormitory/barracks 519 <input type="checkbox"/> Food and beverage sales 936 <input type="checkbox"/> Vacant lot 938 <input type="checkbox"/> Graded/care for plot of land 946 <input type="checkbox"/> Lake, river, stream 951 <input type="checkbox"/> Railroad right of way 960 <input type="checkbox"/> Other street 961 <input checked="" type="checkbox"/> Highway/divided highway 962 <input type="checkbox"/> Residential street/driveway				539 <input type="checkbox"/> Household goods, sales, repairs 579 <input type="checkbox"/> Motor vehicle/boat sales/repair 571 <input type="checkbox"/> Gas or service station 599 <input type="checkbox"/> Business office 615 <input type="checkbox"/> Electric generating plant 629 <input type="checkbox"/> Laboratory/science lab 700 <input type="checkbox"/> Manufacturing plant 819 <input type="checkbox"/> Livestock/poultry storage (barn) 882 <input type="checkbox"/> Non-residential parking garage 891 <input type="checkbox"/> Warehouse 981 <input type="checkbox"/> Construction site 984 <input type="checkbox"/> Industrial plant yard Lookup and enter a Property Use code only if you have NOT checked a Property Use box: Property Use 961 Highway or divided highway NFIRS-1 Revision 03/11/99							

Person/Entity Involved

Local Option

Business name (if applicable)

Area Code

Phone Number

☐ Check This Box if same address as incident location. Then skip the three duplicate address lines.

Mr., Ms., Mrs. First Name

MI

Last Name

Suffix

Number

Prefix

Street or Highway

Street Type

Suffix

Post Office Box

Apt./Suite/Room

City

State Zip Code

☐ More people involved? Check this box and attach Supplemental Forms (NFIRS-1S) as necessary

K2 Owner

☐ Same as person involved? Then check this box and skip The rest of this section.

Local Option

Business name (if Applicable)

Area Code

Phone Number

☐ Check this box if same address as incident location. Then skip the three duplicate address lines.

Mr., Ms., Mrs. First Name

MI

Last Name

Suffix

Number

Prefix

Street or Highway

Street Type

Suffix

Post Office Box

Apt./Suite/Room

City

State Zip Code

L Remarks

Local Option

On 08/11/2014 at 13:06:58 dispatched To 700 EAST I-10 HWY /BATON ROUGE, LA 70802. The location is a Highway or divided highway. The incident was determined to be a(n) Hazardous condition, Other.

13:13:47 arrived on scene.

The following actions were performed on scene:

Hazardous materials spill control and confine

Units responding were:

Unit CH035 responded.

Unit EG012 responded.

Unit HZ096 responded.

14:49:02 all units back in service.

L Authorization

2260

Officer in charge ID

ACHORD, TODD JEFFERY

Signature

HMO

Position or rank

Assignment

08

Month

11

Day

2014

Year

Check Box if same as Officer in charge.

1610

Member making report ID

TRUITT, WILLIE J.

Signature

CP

Position or rank

Assignment

08

Month

11

Day

2014

Year

17005	LA	MM	DD	YYYY	12	14-0018581	000	Complete Narrative
FDID *	State *	Incident	Date *		Station	Incident Number *	Exposure *	

Narrative:

On 08/11/2014 at 13:06:58 dispatched To 700 EAST I-10 HWY /BATON ROUGE, LA 70802. * The location is a Highway or divided highway. The incident was determined to be a(n) Hazardous condition, Other.

13:13:47 arrived on scene.

The following actions were performed on scene:

Hazardous materials spill control and confine

Units responding were:

Unit CH035 responded.

Unit EG012 responded.

Unit HZ096 responded.

14:49:02 all units back in service.

A		MM DD YYYY	Delete <input type="checkbox"/>		NFIRS -1		
FDID	State	Incident Date	Station	Incident Number	Exposure	Basic	
17005	LA	10 31 2014	9	14-0025553	000		
B Location* <input type="checkbox"/> Check this box to indicate that the address for this incident is provided on the Wildland Fire Census Tract Module in Section B "Alternative Location Specification". Use only for Wildland fires.							
<input checked="" type="checkbox"/> Street address <input type="checkbox"/> Intersection <input type="checkbox"/> In front of <input type="checkbox"/> Rear of <input type="checkbox"/> Adjacent to <input type="checkbox"/> Directions							
700 WEST I-10 HWY Number/Milepost Prefix Street or Highway Street Type Suffix BATON ROUGE LA 70808 Apt./Suite/Room City State Zip Code Cross street or directions, as applicable							
C Incident Type *		E1 Date & Times			E2 Shift & Alarms		
400 Hazardous condition, Other		Midnight is 0000 Check boxes if dates are the same as Alarm Date. ALARM always required Alarm * 10 31 2014 11:12:29			Local Option Shift or Alarms District Platoon 01		
D Aid Given or Received *		ARRIVAL required, unless canceled or did not arrive Arrival * 10 31 2014 11:19:06 CONTROLLED Optional, Except for wildland fires Controlled LAST UNIT CLEARED, required except for wildland fires Last Unit Cleared 10 31 2014 11:53:53			E3 Special Studies		
1 <input type="checkbox"/> Mutual aid received 2 <input type="checkbox"/> Automatic aid recv. 3 <input type="checkbox"/> Mutual aid given 4 <input type="checkbox"/> Automatic aid given 5 <input type="checkbox"/> Other aid given N <input checked="" type="checkbox"/> None					Local Option Special Study ID# Special Study Value		
F Actions Taken *		G1 Resources *		G2 Estimated Dollar Losses & Values			
45 Remove hazard Primary Action Taken (1) Additional Action Taken (2) Additional Action Taken (3)		<input checked="" type="checkbox"/> Check this box and skip this section if an Apparatus or Personnel form is used. Apparatus Personnel Suppression EMS Other 0004 <input type="checkbox"/> Check box if resource counts include aid received resources.		LOSSES: Required for all fires if known. Optional for non fires. None Property \$ 000,000 Contents \$ 000,000 PRE-INCIDENT VALUE: Optional Property \$ 000,000 Contents \$ 000,000			
Completed Modules		H1* Casualties		H3 Hazardous Materials Release		I Mixed Use Property	
<input type="checkbox"/> Fire-2 <input type="checkbox"/> Structure-3 <input type="checkbox"/> Civil Fire Cas.-4 <input type="checkbox"/> Fire Serv. Cas.-5 <input type="checkbox"/> EMS-6 <input type="checkbox"/> HazMat-7 <input type="checkbox"/> Wildland Fire-8 <input checked="" type="checkbox"/> Apparatus-9 <input checked="" type="checkbox"/> Personnel-10 <input type="checkbox"/> Arson-11		Deaths Injuries Fire Service Civilian H2 Detector Required for Confined Fires. 1 <input type="checkbox"/> Detector alerted occupants 2 <input type="checkbox"/> Detector did not alert them U <input type="checkbox"/> Unknown		N <input type="checkbox"/> None 1 <input type="checkbox"/> Natural Gas: slow leak, no evacuation or HazMat actions 2 <input type="checkbox"/> Propane gas: <21 lb. tank (as in home BBQ grill) 3 <input type="checkbox"/> Gasoline: vehicle fuel tank or portable container 4 <input type="checkbox"/> Kerosene: fuel burning equipment or portable storage 5 <input type="checkbox"/> Diesel fuel/fuel oil: vehicle fuel tank or portable 6 <input type="checkbox"/> Household solvents: home/office spill, cleanup only 7 <input type="checkbox"/> Motor oil: from engine or portable container 8 <input type="checkbox"/> Paint: from paint cans totaling < 55 gallons 0 <input type="checkbox"/> Other: Special HazMat actions required or spill > 55gal.. Please complete the HazMat form		NN <input type="checkbox"/> Not Mixed 10 <input type="checkbox"/> Assembly use 20 <input type="checkbox"/> Education use 33 <input type="checkbox"/> Medical use 40 <input type="checkbox"/> Residential use 51 <input type="checkbox"/> Row of stores 53 <input type="checkbox"/> Enclosed mall 58 <input type="checkbox"/> Bus. & Residential 59 <input type="checkbox"/> Office use 60 <input type="checkbox"/> Industrial use 63 <input type="checkbox"/> Military use 65 <input type="checkbox"/> Farm use 00 <input type="checkbox"/> Other mixed use	
J Property Use*		Structures		Outside			
131 <input type="checkbox"/> Church, place of worship 161 <input type="checkbox"/> Restaurant or cafeteria 162 <input type="checkbox"/> Bar/Tavern or nightclub 213 <input type="checkbox"/> Elementary school or kindergarten 215 <input type="checkbox"/> High school or junior high 241 <input type="checkbox"/> College, adult education 311 <input type="checkbox"/> Care facility for the aged 331 <input type="checkbox"/> Hospital		341 <input type="checkbox"/> Clinic, clinic type infirmary 342 <input type="checkbox"/> Doctor/dentist office 361 <input type="checkbox"/> Prison or jail, not juvenile 419 <input type="checkbox"/> 1-or 2-family dwelling 429 <input type="checkbox"/> Multi-family dwelling 439 <input type="checkbox"/> Rooming/boardng house 449 <input type="checkbox"/> Commercial hotel or motel 459 <input type="checkbox"/> Residential, board and care 464 <input type="checkbox"/> Dormitory/barracks 519 <input type="checkbox"/> Food and beverage sales		539 <input type="checkbox"/> Household goods, sales, repairs 579 <input type="checkbox"/> Motor vehicle/boat sales/repair 571 <input type="checkbox"/> Gas or service station 599 <input type="checkbox"/> Business office 615 <input type="checkbox"/> Electric generating plant 629 <input type="checkbox"/> Laboratory/science lab 700 <input type="checkbox"/> Manufacturing plant 819 <input type="checkbox"/> Livestock/poultry storage (barn) 882 <input type="checkbox"/> Non-residential parking garage 891 <input type="checkbox"/> Warehouse 936 <input type="checkbox"/> Vacant lot 938 <input type="checkbox"/> Graded/care for plot of land 946 <input type="checkbox"/> Lake, river, stream 951 <input type="checkbox"/> Railroad right of way 960 <input type="checkbox"/> Other street 961 <input checked="" type="checkbox"/> Highway/divided highway 962 <input type="checkbox"/> Residential street/driveway			
124 <input type="checkbox"/> Playground or park 655 <input type="checkbox"/> Crops or orchard 669 <input type="checkbox"/> Forest (timberland) 807 <input type="checkbox"/> Outdoor storage area 919 <input type="checkbox"/> Dump or sanitary landfill 931 <input type="checkbox"/> Open land or field				981 <input type="checkbox"/> Construction site 984 <input type="checkbox"/> Industrial plant yard Lookup and enter a Property Use code only if you have NOT checked a Property Use box: Property Use 961 Highway or divided highway NFIRS-1 Revision 03/11/99			

1 Person/Entity Involved

Local Option ☐ Business name (if applicable) Area Code Phone Number

☐ Check This Box if same address as incident location. Then skip the three duplicate address lines.

Mr., Ms., Mrs. First Name MI Last Name Suffix

Number Prefix Street or Highway Street Type Suffix

Post Office Box Apt./Suite/Room City

State Zip Code

☐ More people involved? Check this box and attach Supplemental Forms (NFIRS-1S) as necessary

K2 Owner ☐ Same as person involved? Then check this box and skip The rest of this section.

Local Option ☐ Business name (if Applicable) Area Code Phone Number

☐ Check this box if same address as incident location. Then skip the three duplicate address lines.

Mr., Ms., Mrs. First Name MI Last Name Suffix

Number Prefix Street or Highway Street Type Suffix

Post Office Box Apt./Suite/Room City

State Zip Code

L Remarks

Local Option

On 10/31/2014 at 11:12:29 dispatched To 700 WEST I-10 HWY /BATON ROUGE, LA 70808. The location is a Highway or divided highway. The incident was determined to be a(n) Hazardous condition, Other.

11:19:06 arrived on scene.

The following actions were performed on scene:

Remove hazard

TRUCK'S DIESEL TANK WAS LEAKING. PUT DRI SWEEP DOWN TO DRY UP SPILL, ALONG WITH HAZ-MAT.

Units responding were:

Unit AA078 responded.

Unit CH037 responded and took these actions:

Cancelled en route

Unit EG009 responded.

Unit HZ096 responded.

11:53:53 all units back in service.

10/31/2014 12:40:09 MJackson

L Authorization

2149 JACKSON, MICHAEL CP 10 31 2014

Officer in charge ID Signature Position or rank Assignment Month Day Year

Check Box if same as Officer in charge. ☒ 2149 JACKSON, MICHAEL JOSEPH CP 10 31 2014

Member making report ID Signature Position or rank Assignment Month Day Year

17005 FDID *	LA State *	MM DD 10 31 Incident Date *	YYYY 2014	9 Station	14-0025553 Incident Number *	000 Exposure *	Complete Narrative
-----------------	---------------	-----------------------------------	--------------	--------------	---------------------------------	-------------------	-----------------------

Narrative:

On 10/31/2014 at 11:12:29 dispatched To 700 WEST I-10 HWY /BATON ROUGE, LA 70808. The location is a Highway or divided highway. The incident was determined to be a(n) Hazardous condition, Other.

11:19:06 arrived on scene.

The following actions were performed on scene:

Remove hazard

TRUCK'S DIESEL TANK WAS LEAKING. PUT DRI SWEEP DOWN TO DRY UP SPILL, ALONG WITH HAZ-MAT.

Units responding were:

Unit AA078 responded.

Unit CH037 responded and took these actions:

Cancelled en route

Unit EG009 responded.

Unit HZ096 responded.

11:53:53 all units back in service.

10/31/2014 12:40:09 MJackson

A		MM DD YYYY	Delete		NFIRS -1 Basic	
FDID *	State *	Incident Date *	Station	Incident Number *	Exposure *	<input type="checkbox"/> Change <input type="checkbox"/> No Activity
17005	LA	12 15 2014	12	14-0029371	000	

B Location*		<input type="checkbox"/> Check this box to indicate that the address for this incident is provided on the Wildland Fire Module in Section B "Alternative Location Specification". Use only for Wildland fires.	
<input checked="" type="checkbox"/> Street address <input type="checkbox"/> Intersection <input type="checkbox"/> In front of <input type="checkbox"/> Rear of <input type="checkbox"/> Adjacent to <input type="checkbox"/> Directions	100 WEST I-10 Number/Milepost Prefix Street or Highway BATON ROUGE Apt./Suite/Room City Cross street or directions, as applicable	HWY Street Type LA 70802 State Zip Code	Census Tract Suffix

C Incident Type *		E1 Date & Times		E2 Shift & Alarms	
600 Good intent call, Other		Midnight is 0000 Check boxes if dates are the same as Alarm Date. Alarm * 12 15 2014 06:30:12 ARRIVAL required, unless canceled or did not arrive <input checked="" type="checkbox"/> Arrival * 12 15 2014 06:33:18 CONTROLLED Optional, Except for wildland fires <input type="checkbox"/> Controlled LAST UNIT CLEARED, required except for wildland fires <input checked="" type="checkbox"/> Last Unit <input checked="" type="checkbox"/> Cleared 12 15 2014 06:39:40		Local Option 01 Shift or Alarms District Platoon	
D Aid Given or Received *		E3 Special Studies			
1 <input type="checkbox"/> Mutual aid received 2 <input type="checkbox"/> Automatic aid recv. 3 <input type="checkbox"/> Mutual aid given 4 <input type="checkbox"/> Automatic aid given 5 <input type="checkbox"/> Other aid given N <input checked="" type="checkbox"/> None		Local Option Special Study ID# Special Study Value			

F Actions Taken *		G1 Resources *		G2 Estimated Dollar Losses & Values	
00 Action taken, Other Primary Action Taken (1) Additional Action Taken (2) Additional Action Taken (3)		<input checked="" type="checkbox"/> Check this box and skip this section if an Apparatus or Personnel form is used. Apparatus Personnel Suppression EMS Other 0003 <input type="checkbox"/> Check box if resource counts include aid received resources.		LOSSES: Required for all fires if known. Optional for non fires. None Property \$ 000 000 Contents \$ 000 000 PRE-INCIDENT VALUE: Optional Property \$ 000 000 Contents \$ 000 000	

Completed Modules		H1* Casualties		H3 Hazardous Materials Release		I Mixed Use Property	
<input type="checkbox"/> Fire-2 <input type="checkbox"/> Structure-3 <input type="checkbox"/> Civil Fire Cas.-4 <input type="checkbox"/> Fire Serv. Cas.-5 <input type="checkbox"/> EMS-6 <input type="checkbox"/> HazMat-7 <input type="checkbox"/> Wildland Fire-8 <input checked="" type="checkbox"/> Apparatus-9 <input checked="" type="checkbox"/> Personnel-10 <input type="checkbox"/> Arson-11		Deaths Injuries Fire Service Civilian H2 Detector Required for Confined Fires. 1 <input type="checkbox"/> Detector alerted occupants 2 <input type="checkbox"/> Detector did not alert them U <input type="checkbox"/> Unknown		N <input type="checkbox"/> None 1 <input type="checkbox"/> Natural Gas: slow leak, no evacuation or HazMat actions 2 <input type="checkbox"/> Propane gas: <21 lb. tank (as in home BBQ grill) 3 <input type="checkbox"/> Gasoline: vehicle fuel tank or portable container 4 <input type="checkbox"/> Kerosene: fuel burning equipment or portable storage 5 <input type="checkbox"/> Diesel fuel/fuel oil: vehicle fuel tank or portable 6 <input type="checkbox"/> Household solvents: home/office spill, cleanup only 7 <input type="checkbox"/> Motor oil: from engine or portable container 8 <input type="checkbox"/> Paint: from paint cans totaling < 55 gallons 0 <input type="checkbox"/> Other: Special HazMat actions required or spill > 55gal., Please complete the HazMat form		NN <input type="checkbox"/> Not Mixed 10 <input type="checkbox"/> Assembly use 20 <input type="checkbox"/> Education use 33 <input type="checkbox"/> Medical use 40 <input type="checkbox"/> Residential use 51 <input type="checkbox"/> Row of stores 53 <input type="checkbox"/> Enclosed mall 58 <input type="checkbox"/> Bus. & Residential 59 <input type="checkbox"/> Office use 60 <input type="checkbox"/> Industrial use 63 <input type="checkbox"/> Military use 65 <input type="checkbox"/> Farm use 00 <input type="checkbox"/> Other mixed use	

J Property Use* Structures		Property Use* Other	
131 <input type="checkbox"/> Church, place of worship 161 <input type="checkbox"/> Restaurant or cafeteria 162 <input type="checkbox"/> Bar/Tavern or nightclub 213 <input type="checkbox"/> Elementary school or kindergarten 215 <input type="checkbox"/> High school or junior high 241 <input type="checkbox"/> College, adult education 311 <input type="checkbox"/> Care facility for the aged 331 <input type="checkbox"/> Hospital Outside 124 <input type="checkbox"/> Playground or park 655 <input type="checkbox"/> Crops or orchard 669 <input type="checkbox"/> Forest (timberland) 807 <input type="checkbox"/> Outdoor storage area 919 <input type="checkbox"/> Dump or sanitary landfill 931 <input type="checkbox"/> Open land or field		341 <input type="checkbox"/> Clinic, clinic type infirmary 342 <input type="checkbox"/> Doctor/dentist office 361 <input type="checkbox"/> Prison or jail, not juvenile 419 <input type="checkbox"/> 1-or 2-family dwelling 429 <input type="checkbox"/> Multi-family dwelling 439 <input type="checkbox"/> Rooming/boarded house 449 <input type="checkbox"/> Commercial hotel or motel 459 <input type="checkbox"/> Residential, board and care 464 <input type="checkbox"/> Dormitory/barracks 519 <input type="checkbox"/> Food and beverage sales 936 <input type="checkbox"/> Vacant lot 938 <input type="checkbox"/> Graded/care for plot of land 946 <input type="checkbox"/> Lake, river, stream 951 <input type="checkbox"/> Railroad right of way 960 <input type="checkbox"/> Other street 961 <input type="checkbox"/> Highway/divided highway 962 <input type="checkbox"/> Residential street/driveway 539 <input type="checkbox"/> Household goods, sales, repairs 579 <input type="checkbox"/> Motor vehicle/boat sales/repair 571 <input type="checkbox"/> Gas or service station 599 <input type="checkbox"/> Business office 615 <input type="checkbox"/> Electric generating plant 629 <input type="checkbox"/> Laboratory/science lab 700 <input type="checkbox"/> Manufacturing plant 819 <input type="checkbox"/> Livestock/poultry storage (barn) 882 <input type="checkbox"/> Non-residential parking garage 891 <input type="checkbox"/> Warehouse 981 <input type="checkbox"/> Construction site 984 <input type="checkbox"/> Industrial plant yard Lookup and enter a Property Use code only if you have NOT checked a Property Use box: Property Use 000 Property Use, Other	

NFIRS-1 Revision 03/11/99

K1 Person/Entity Involved

Local Option ☐ Business name (if applicable) Area Code Phone Number

☐ Check This Box if same address as incident location. Then skip the three duplicate address lines.

Mr., Ms., Mrs. First Name MI Last Name Suffix

Number Prefix Street or Highway Street Type Suffix

Post Office Box Apt./Suite/Room City

State Zip Code

☐ More people involved? Check this box and attach Supplemental Forms (NFIRS-1S) as necessary

K2 Owner

Local Option ☐ Same as person involved? Then check this box and skip The rest of this section.

Business name (if Applicable) Area Code Phone Number

☐ Check this box if same address as incident location. Then skip the three duplicate address lines.

Mr., Ms., Mrs. First Name MI Last Name Suffix

Number Prefix Street or Highway Street Type Suffix

Post Office Box Apt./Suite/Room City

State Zip Code

L Remarks

Local Option

On 12/15/2014 at 06:30:12 dispatched To 100 WEST I-10 HWY /BATON ROUGE, LA 70802. The location is a Property Use, Other. The incident was determined to be a(n) Good intent call, Other.

06:33:18 arrived on scene. Port Allen Fire Dept was on the scene of a MVA truck was leaking water no assistance was needed

The following actions were performed on scene:
Action taken, Other

Units responding were:
Unit CH035 responded.
Unit EG012 responded.
Unit HZ096 responded.

06:39:40 all units back in service.

L Authorization

2029 WESTBROOK, JON MICHAEL FEO 12 15 2014
Officer in charge ID Signature Position or rank Assignment Month Day Year

Check Box if same as Officer in charge. ☒ 2029 WESTBROOK, JON MICHAEL FEO 12 15 2014
Member making report ID Signature Position or rank Assignment Month Day Year

17005 12 15 2014 12 14-0029371 000
FDID * State * Incident Date * Station Incident Number * Exposure *

Complete
Narrative

Narrative:

On 12/15/2014 at 06:30:12 dispatched To 100 WEST I-10 HWY /BATON ROUGE, LA 70802. The location is a Property Use, Other. The incident was determined to be a(n) Good intent call, Other.

06:33:18 arrived on scene. Port Allen Fire Dept was on the scene of a MVA truck was leaking water no assistance was needed

The following actions were performed on scene:
Action taken, Other

Units responding were:

Unit CH035 responded.

Unit EG012 responded.

Unit HZ096 responded.

06:39:40 all units back in service.

A		MM DD YYYY		Delete		NFIRS -1	
FDID 17005		State LA		Incident Date 02 12 2015		Station 96	
Incident Number 15-0003690		Exposure 000		Change		Basic	
No Activity							
B Location* <input type="checkbox"/> Check this box to indicate that the address for this incident is provided on the Wildland Fire Census Tract Module in Section B "Alternative Location Specification". Use only for Wildland fires.							
<input checked="" type="checkbox"/> Street address Number/Milepost 900 Prefix WEST I-10 Street Type HWY Suffix <input type="checkbox"/> Intersection <input type="checkbox"/> In front of <input type="checkbox"/> Rear of <input type="checkbox"/> Adjacent to <input type="checkbox"/> Directions Apt./Suite/Room City State Zip Code BATON ROUGE LA 70807 Cross street or directions, as applicable							
C Incident Type *		E1 Date & Times				E2 Shift & Alarms	
400 Hazardous condition, Other		Check boxes if dates are the same as Alarm Month Day Year Hr Min Sec Alarm 02 12 2015 11:41:56 ARRIVAL required, unless canceled or did not arrive				Local Option Shift or Platoon 01 Alarms District	
D Aid Given or Received *		E3 Special Studies					
1 <input type="checkbox"/> Mutual aid received 2 <input type="checkbox"/> Automatic aid recv. 3 <input type="checkbox"/> Mutual aid given 4 <input type="checkbox"/> Automatic aid given 5 <input type="checkbox"/> Other aid given N <input checked="" type="checkbox"/> None		Controlled LAST UNIT CLEARED, required except for wildland fires Last Unit Cleared 02 12 2015 17:06:37				Local Option Special Study ID# Special Study Value	
F Actions Taken *		G1 Resources *		G2 Estimated Dollar Losses & Values			
41 Identify, analyze Primary Action Taken (1) Additional Action Taken (2) Additional Action Taken (3)		<input checked="" type="checkbox"/> Check this box and skip this section if an Apparatus or Personnel form is used. Apparatus Personnel Suppression EMS Other 0002 <input type="checkbox"/> Check box if resource counts include aid received resources.		LOSSES: Required for all fires if known, Optional for non fires. Property \$ 000,000 Contents \$ 000,000 PRE-INCIDENT VALUE: Optional Property \$ 000,000 Contents \$ 000,000			
Completed Modules		H1* Casualties		H3 Hazardous Materials Release		I Mixed Use Property	
<input type="checkbox"/> Fire-2 <input type="checkbox"/> Structure-3 <input type="checkbox"/> Civil Fire Cas.-4 <input type="checkbox"/> Fire Serv. Cas.-5 <input type="checkbox"/> EMS-6 <input checked="" type="checkbox"/> HazMat-7 <input type="checkbox"/> Wildland Fire-8 <input checked="" type="checkbox"/> Apparatus-9 <input checked="" type="checkbox"/> Personnel-10 <input type="checkbox"/> Arson-11		Deaths Injuries Fire Service Civilian H2 Detector Required for Confined Fires. 1 <input type="checkbox"/> Detector alerted occupants 2 <input type="checkbox"/> Detector did not alert them U <input type="checkbox"/> Unknown		<input type="checkbox"/> None 1 <input type="checkbox"/> Natural Gas: slow leak, no evacuation or HazMat actions 2 <input type="checkbox"/> Propane gas: <21 lb. tank (as in home BBQ grill) 3 <input type="checkbox"/> Gasoline: vehicle fuel tank or portable container 4 <input type="checkbox"/> Kerosene: fuel burning equipment or portable storage 5 <input type="checkbox"/> Diesel fuel/fuel oil: vehicle fuel tank or portable 6 <input type="checkbox"/> Household solvents: home/office spill, cleanup only 7 <input type="checkbox"/> Motor oil: from engine or portable container 8 <input type="checkbox"/> Paint: from paint cans totaling < 55 gallons 0 <input type="checkbox"/> Other: Special HazMat actions required or spill > 55gal., Please complete the HazMat form		<input type="checkbox"/> Not Mixed 10 <input type="checkbox"/> Assembly use 20 <input type="checkbox"/> Education use 30 <input type="checkbox"/> Medical use 40 <input type="checkbox"/> Residential use 51 <input type="checkbox"/> Row of stores 53 <input type="checkbox"/> Enclosed mall 58 <input type="checkbox"/> Bus. & Residential 59 <input type="checkbox"/> Office use 60 <input type="checkbox"/> Industrial use 63 <input type="checkbox"/> Military use 65 <input type="checkbox"/> Farm use 00 <input type="checkbox"/> Other mixed use	
J Property Use* Structures		341 <input type="checkbox"/> Clinic, clinic type infirmary		539 <input type="checkbox"/> Household goods, sales, repairs			
131 <input type="checkbox"/> Church, place of worship 161 <input type="checkbox"/> Restaurant or cafeteria 162 <input type="checkbox"/> Bar/Tavern or nightclub 213 <input type="checkbox"/> Elementary school or kindergarten 215 <input type="checkbox"/> High school or junior high 241 <input type="checkbox"/> College, adult education 311 <input type="checkbox"/> Care facility for the aged 331 <input type="checkbox"/> Hospital		342 <input type="checkbox"/> Doctor/dentist office 361 <input type="checkbox"/> Prison or jail, not juvenile 419 <input type="checkbox"/> 1-or 2-family dwelling 429 <input type="checkbox"/> Multi-family dwelling 439 <input type="checkbox"/> Rooming/boarded house 449 <input type="checkbox"/> Commercial hotel or motel 459 <input type="checkbox"/> Residential, board and care 464 <input type="checkbox"/> Dormitory/barracks 519 <input type="checkbox"/> Food and beverage sales		579 <input type="checkbox"/> Motor vehicle/boat sales/repair 571 <input type="checkbox"/> Gas or service station 599 <input type="checkbox"/> Business office 615 <input type="checkbox"/> Electric generating plant 629 <input type="checkbox"/> Laboratory/science lab 700 <input type="checkbox"/> Manufacturing plant 819 <input type="checkbox"/> Livestock/poultry storage (barn) 882 <input type="checkbox"/> Non-residential parking garage 891 <input type="checkbox"/> Warehouse			
Outside		936 <input type="checkbox"/> Vacant lot		981 <input type="checkbox"/> Construction site			
124 <input type="checkbox"/> Playground or park 655 <input type="checkbox"/> Crops or orchard 669 <input type="checkbox"/> Forest (timberland) 807 <input type="checkbox"/> Outdoor storage area 919 <input type="checkbox"/> Dump or sanitary landfill 931 <input type="checkbox"/> Open land or field		938 <input type="checkbox"/> Graded/care for plot of land 946 <input type="checkbox"/> Lake, river, stream 951 <input type="checkbox"/> Railroad right of way 960 <input type="checkbox"/> Other street 961 <input checked="" type="checkbox"/> Highway/divided highway 962 <input type="checkbox"/> Residential street/driveway		984 <input type="checkbox"/> Industrial plant yard Lookup and enter a Property Use code only if you have NOT checked a Property Use box: Property Use 961 Highway or divided highway			

Person/Entity Involved

Local Option

Business name (if applicable)

Area Code

Phone Number

☐ Check This Box if same address as incident location. Then skip the three duplicate address lines.

Mr., Ms., Mrs. First Name

MI

Last Name

Suffix

Number

Prefix

Street or Highway

Street Type

Suffix

Post Office Box

Apt./Suite/Room

City

State Zip Code

☐ More people involved? Check this box and attach Supplemental Forms (NFIRS-1S) as necessary

K2 Owner

☐ Same as person involved? Then check this box and skip The rest of this section.

Local Option

Business name (if Applicable)

Area Code

Phone Number

☐ Check this box if same address as incident location. Then skip the three duplicate address lines.

Mr., Ms., Mrs. First Name

MI

Last Name

Suffix

Number

Prefix

Street or Highway

Street Type

Suffix

Post Office Box

Apt./Suite/Room

City

State Zip Code

L Remarks

Local Option

See Haz Mat Report

L Authorization

2179

Officer in charge ID

SULLIVAN, RICHARD W.

Signature

HMC

Position or rank

Assignment

02

Month

12

Day

2015

Year

Check Box if same as Officer in charge.

2449

Member making report ID

HILL, JUSTIN RANIER

Signature

HMO

Position or rank

Assignment

02

Month

13

Day

2015

Year

FDID	17005	State	LA	Incident Date	MM	DD	YYYY	2	12	2015	Station	96	Incident Number	15-0003690	Exposure	000
------	-------	-------	----	---------------	----	----	------	---	----	------	---------	----	-----------------	------------	----------	-----

Complete
Narrative

Narrative:

See Haz Mat Report

FDID 17005	State LA	Incident Date MM DD YYYY 2 12 2015	Station 96	Incident Number 15-0003690	Exposure 000	Haz No 1	<input type="checkbox"/> Delete <input type="checkbox"/> Change	NFIRS - 7 HazMat
-------------------	-----------------	---	-------------------	-----------------------------------	---------------------	-----------------	--	---------------------

B HazMat ID	UN Number 80	DOT Hazard Classification 107-21-1	CAS Registration Number	Chemical Ethylene Glycol Name
--------------------	---------------------	---	-------------------------	---

C1 Container Type <div style="border: 1px solid black; padding: 2px; width: fit-content;"> 10 Container Type </div>	C2 Estimated Container Capacity <div style="border: 1px solid black; padding: 2px; width: fit-content;"> , 44 , 40 Capacity: by volume or weight </div>	D1 Estimated Amount Released <div style="border: 1px solid black; padding: 2px; width: fit-content;"> , , 1 Amount released: by volume or weight </div>	E1 Physical State When Released 1 <input type="checkbox"/> Solid 2 <input checked="" type="checkbox"/> Liquid 3 <input type="checkbox"/> Gas U <input type="checkbox"/> Undetermined
More hazardous Materials? Use additional sheets.	C3 Units: Capacity Check one box VOLUME WEIGHT 11 <input type="checkbox"/> Ounces 21 <input type="checkbox"/> Ounces 12 <input type="checkbox"/> Gallons 22 <input checked="" type="checkbox"/> Pounds 13 <input type="checkbox"/> Barrels: 42 gal. 23 <input type="checkbox"/> Grams 14 <input type="checkbox"/> Liters 24 <input type="checkbox"/> Kilograms 15 <input type="checkbox"/> Cubic feet 16 <input type="checkbox"/> Cubic meters	D2 Units: Released Check one box VOLUME WEIGHT 11 <input type="checkbox"/> Ounces 21 <input checked="" type="checkbox"/> Ounces 12 <input type="checkbox"/> Gallons 22 <input type="checkbox"/> Pounds 13 <input type="checkbox"/> Barrels: 42 gal. 23 <input type="checkbox"/> Grams 14 <input type="checkbox"/> Liters 24 <input type="checkbox"/> Kilograms 15 <input type="checkbox"/> Cubic feet 16 <input type="checkbox"/> Cubic meters	E2 Released Into <div style="border: 1px solid black; padding: 2px; width: fit-content;"> 8 Released into </div>

Complete the remainder of this form only for the first hazardous material involved in this incident.	F2 Population Density 1 <input type="checkbox"/> Urban 2 <input type="checkbox"/> Suburban 3 <input type="checkbox"/> Rural	G2 Area Evacuated <input checked="" type="checkbox"/> None 1 <input checked="" type="checkbox"/> Square Feet , 2 <input type="checkbox"/> Blocks Enter Measurement 3 <input type="checkbox"/> Square miles	H HazMat Actions Taken Enter up to three actions taken <div style="border: 1px solid black; padding: 2px; width: 100%;">Primary Action Taken (1)</div> <div style="border: 1px solid black; padding: 2px; width: 100%;">Additional Action Taken (2)</div> <div style="border: 1px solid black; padding: 2px; width: 100%;">Additional Action Taken (3)</div>
F1 Released From: Check all applicable boxes <input type="checkbox"/> Below grade 1 <input type="checkbox"/> Inside/on structure 1 Story of Release 2 <input checked="" type="checkbox"/> Outside of structure	G1 Area Affected 1 <input type="checkbox"/> Square Feet 2 <input type="checkbox"/> Blocks 3 <input type="checkbox"/> Square miles <div style="border: 1px solid black; padding: 2px; width: fit-content;"> , Enter Measurement </div>	G3 Estimated Number of People Evacuated <div style="border: 1px solid black; padding: 2px; width: fit-content;"> , </div>	I If fire or explosion is involved with a release, which occurred first? 1 <input type="checkbox"/> Ignition U <input type="checkbox"/> Undetermined 2 <input type="checkbox"/> Release

J Cause Of Release * 1 <input type="checkbox"/> Intentional 2 <input type="checkbox"/> Unintentional release 3 <input type="checkbox"/> Container/containment failure 4 <input type="checkbox"/> Act of nature 5 <input checked="" type="checkbox"/> Cause under investigation U <input type="checkbox"/> Cause undetermined after investigation	K Factors Contributing to Release Enter up to three contributing factors <div style="border: 1px solid black; padding: 2px; width: 100%;">Factor Contributing To Release (1)</div> <div style="border: 1px solid black; padding: 2px; width: 100%;">Factor Contributing To Release (2)</div> <div style="border: 1px solid black; padding: 2px; width: 100%;">Factor Contributing To Release (3)</div>	L Factors Affecting Mitigation Enter up to three factors or impediments that affected the mitigation of the incident <div style="border: 1px solid black; padding: 2px; width: 100%;"> NN None Factor or impediment (1) </div> <div style="border: 1px solid black; padding: 2px; width: 100%;">Factor or impediment (2)</div> <div style="border: 1px solid black; padding: 2px; width: 100%;">Factor or impediment (3)</div>
---	---	---

M Equipment Involved In Release <input type="checkbox"/> None <div style="border: 1px solid black; padding: 2px; width: 100%;">Equipment involved in release</div> Brand <div style="border: 1px solid black; width: 100%; height: 15px;"></div> Model <div style="border: 1px solid black; width: 100%; height: 15px;"></div> Serial Number <div style="border: 1px solid black; width: 100%; height: 15px;"></div> Year <div style="border: 1px solid black; width: 100%; height: 15px;"></div>	N Mobile Property Involved <input type="checkbox"/> None In Release Mobile property type <div style="border: 1px solid black; width: 100%; height: 15px;"></div> Mobile property make <div style="border: 1px solid black; width: 100%; height: 15px;"></div> Mobile property model <div style="border: 1px solid black; width: 100%; height: 15px;"></div> Year <div style="border: 1px solid black; width: 100%; height: 15px;"></div> License Plate Number <div style="border: 1px solid black; width: 100%; height: 15px;"></div> State <div style="border: 1px solid black; width: 100%; height: 15px;"></div> DOT Number/ ICC Number <div style="border: 1px solid black; width: 100%; height: 15px;"></div>	O HazMat Disposition * 1 <input type="checkbox"/> Completed by fire service only 2 <input type="checkbox"/> Completed w/ fire service present 3 <input checked="" type="checkbox"/> Released to local agency 4 <input type="checkbox"/> Released to county agency 5 <input type="checkbox"/> Released to state agency 6 <input type="checkbox"/> Released to federal agency 7 <input type="checkbox"/> Released to a private agency 8 <input type="checkbox"/> Released to property owner or manager O HazMat Civilian Casualties Deaths <div style="border: 1px solid black; width: 100%; height: 15px;"></div> Injuries <div style="border: 1px solid black; width: 100%; height: 15px;"></div>
--	---	---

FDID	17005	State	LA	Incident Date	MM	DD	YYYY	2	12	2015	Station	96	Incident Number	15-0003690	Exposure	0	Hazmat Narrative
------	-------	-------	----	---------------	----	----	------	---	----	------	---------	----	-----------------	------------	----------	---	------------------

Hazardous Materials Narrative:

A freight truck carrying 18 totes (330 gallons each) broke in half while traveling west on I10 at the split of interstate 12. Upon arrival we identified the chemical as ethylene glycol and after donning ppe made entry to the rear of the trailer to access conditions. It was determined that no product had leaked from totes being transported. We spoke to the operator of the vehicle and advised that he would need to call someone to offload and reload his cargo to another vehicle. His company notified USES to assist with the task. Roadrunner wrecker was notified by city police to assist as well. The totes were offloaded and placed on a flat bed trailer for transport.

Operator: James Stephen Maples
4213 Lake Arthur Dr. APT.303
Port Arthur TX, 77642

Company:Bluebonnet Petrochemical Solutions (USDOT 2187110)
Port Arthur, TX

Product was destined for GB Sales 3143 S. Burnside AVE.

Gonzales, LA. 70737

A		MM DD YYYY		Station		Incident Number		Exposure		Delete <input type="checkbox"/> Change <input checked="" type="checkbox"/> No Activity <input type="checkbox"/>		NFIRS -1 Basic		
		17005 FDID *	LA State *	02 13 Incident Date *	2015 Year	96 Station	15-0003748 Incident Number *	000 Exposure *						
B Location* <input type="checkbox"/> Check this box to indicate that the address for this incident is provided on the Wildland Fire Census Tract Module in Section B "Alternative Location Specification". Use only for Wildland fires.														
<input checked="" type="checkbox"/> Street address 100 WEST I-10 HWY <input type="checkbox"/> Intersection Number/Milepost Prefix Street or Highway Street Type Suffix <input type="checkbox"/> In front of <input type="checkbox"/> Rear of BATON ROUGE LA 70806 <input type="checkbox"/> Adjacent to Apt./Suite/Room City State Zip Code <input type="checkbox"/> Directions Cross street or directions, as applicable														
C Incident Type *				E1 Date & Times				E2 Shift & Alarms						
400 Hazardous condition, Other				Check boxes if dates are the same as Alarm Month Day Year Hr Min Sec Alarm * 02 13 2015 06:00:20 Date ARRIVAL required, unless canceled or did not arrive <input checked="" type="checkbox"/> Arrival * 02 13 2015 06:19:42 CONTROLLED Optional, Except for wildland fires <input type="checkbox"/> Controlled LAST UNIT CLEARED, required except for wildland fires Last Unit <input checked="" type="checkbox"/> Cleared 02 13 2015 06:52:10 Date Shift or District A 01 35 Local Option Shift or Platoon 				Incident Type D Aid Given or Received* 1 <input type="checkbox"/> Mutual aid received Their FDID Their State 2 <input type="checkbox"/> Automatic aid recv. 3 <input type="checkbox"/> Mutual aid given 4 <input type="checkbox"/> Automatic aid given 5 <input type="checkbox"/> Other aid given Their Incident Number N <input checked="" type="checkbox"/> None 						
F Actions Taken *				G1 Resources *				G2 Estimated Dollar Losses & Values						
44 Hazardous materials Primary Action Taken (1) Additional Action Taken (2) Additional Action Taken (3) 				<input checked="" type="checkbox"/> Check this box and skip this section if an Apparatus or Personnel form is used. Apparatus Personnel Suppression 0001 0002 EMS Other <input type="checkbox"/> Check box if resource counts include aid received resources. 				LOSSES: Required for all fires if known. Optional for non fires. None Property \$, 000 , 000 Contents \$, 000 , 000 PRE-INCIDENT VALUE: Optional Property \$, 000 , 000 Contents \$, 000 , 000 						
Completed Modules		H1* Casualties		H3 Hazardous Materials Release				I Mixed Use Property						
<input type="checkbox"/> Fire-2 <input type="checkbox"/> Structure-3 <input type="checkbox"/> Civil Fire Cas.-4 <input type="checkbox"/> Fire Serv. Cas.-5 <input type="checkbox"/> EMS-6 <input type="checkbox"/> HazMat-7 <input type="checkbox"/> Wildland Fire-8 <input checked="" type="checkbox"/> Apparatus-9 <input checked="" type="checkbox"/> Personnel-10 <input type="checkbox"/> Arson-11 		Deaths Injuries Fire Service Civilian H2 Detector Required for Confined Fires. 1 <input type="checkbox"/> Detector alerted occupants 2 <input type="checkbox"/> Detector did not alert them U <input type="checkbox"/> Unknown 		N <input type="checkbox"/> None 1 <input type="checkbox"/> Natural Gas: slow leak, no evacuation or HazMat actions 2 <input type="checkbox"/> Propane gas: <21 lb. tank (as in home BBQ grill) 3 <input type="checkbox"/> Gasoline: vehicle fuel tank or portable container 4 <input type="checkbox"/> Kerosene: fuel burning equipment or portable storage 5 <input type="checkbox"/> Diesel fuel/fuel oil: vehicle fuel tank or portable 6 <input type="checkbox"/> Household solvents: home/office spill, cleanup only 7 <input type="checkbox"/> Motor oil: from engine or portable container 8 <input type="checkbox"/> Paint: from paint cans totaling < 55 gallons 0 <input type="checkbox"/> Other: Special HazMat actions required or spill > 55gal., Please complete the HazMat form 				NN <input type="checkbox"/> Not Mixed 10 <input type="checkbox"/> Assembly use 20 <input type="checkbox"/> Education use 33 <input type="checkbox"/> Medical use 40 <input type="checkbox"/> Residential use 51 <input type="checkbox"/> Row of stores 53 <input type="checkbox"/> Enclosed mall 58 <input type="checkbox"/> Bus. & Residential 59 <input type="checkbox"/> Office use 60 <input type="checkbox"/> Industrial use 63 <input type="checkbox"/> Military use 65 <input type="checkbox"/> Farm use 00 <input type="checkbox"/> Other mixed use 						
J Property Use* Structures		131 <input type="checkbox"/> Church, place of worship 161 <input type="checkbox"/> Restaurant or cafeteria 162 <input type="checkbox"/> Bar/Tavern or nightclub 213 <input type="checkbox"/> Elementary school or kindergarten 215 <input type="checkbox"/> High school or junior high 241 <input type="checkbox"/> College, adult education 311 <input type="checkbox"/> Care facility for the aged 331 <input type="checkbox"/> Hospital Outside 124 <input type="checkbox"/> Playground or park 655 <input type="checkbox"/> Crops or orchard 669 <input type="checkbox"/> Forest (timberland) 807 <input type="checkbox"/> Outdoor storage area 919 <input type="checkbox"/> Dump or sanitary landfill 931 <input type="checkbox"/> Open land or field 				341 <input type="checkbox"/> Clinic, clinic type infirmary 342 <input type="checkbox"/> Doctor/dentist office 361 <input type="checkbox"/> Prison or jail, not juvenile 419 <input type="checkbox"/> 1-or 2-family dwelling 429 <input type="checkbox"/> Multi-family dwelling 439 <input type="checkbox"/> Rooming/boarded house 449 <input type="checkbox"/> Commercial hotel or motel 459 <input type="checkbox"/> Residential, board and care 464 <input type="checkbox"/> Dormitory/barracks 519 <input type="checkbox"/> Food and beverage sales 936 <input type="checkbox"/> Vacant lot 938 <input type="checkbox"/> Graded/care for plot of land 946 <input type="checkbox"/> Lake, river, stream 951 <input type="checkbox"/> Railroad right of way 960 <input type="checkbox"/> Other street 961 <input checked="" type="checkbox"/> Highway/divided highway 962 <input type="checkbox"/> Residential street/driveway 				539 <input type="checkbox"/> Household goods, sales, repairs 579 <input type="checkbox"/> Motor vehicle/boat sales/repair 571 <input type="checkbox"/> Gas or service station 599 <input type="checkbox"/> Business office 615 <input type="checkbox"/> Electric generating plant 629 <input type="checkbox"/> Laboratory/science lab 700 <input type="checkbox"/> Manufacturing plant 819 <input type="checkbox"/> Livestock/poultry storage (barn) 882 <input type="checkbox"/> Non-residential parking garage 891 <input type="checkbox"/> Warehouse 981 <input type="checkbox"/> Construction site 984 <input type="checkbox"/> Industrial plant yard Lookup and enter a Property Use code only if you have NOT checked a Property Use box: Property Use 961 Highway or divided highway NFIRS-1 Revision 03/11/99				

K1 Person/Entity Involved

Local Option

Business name (if applicable)

Area Code

Phone Number

☐ Check This Box if same address as incident location. Then skip the three duplicate address lines.

Mr., Ms., Mrs. First Name MI Last Name Suffix
Number Prefix Street or Highway Street Type Suffix
Post Office Box Apt./Suite/Room City
State Zip Code

☐ More people involved? Check this box and attach Supplemental Forms (NFIRS-1S) as necessary

K2 Owner

☐ Same as person involved? Then check this box and skip The rest of this section.

Local Option

Business name (if Applicable)

Area Code

Phone Number

☐ Check this box if same address as incident location. Then skip the three duplicate address lines.

Mr., Ms., Mrs. First Name MI Last Name Suffix
Number Prefix Street or Highway Street Type Suffix
Post Office Box Apt./Suite/Room City
State Zip Code

L Remarks

Local Option

On 02/13/2015 at 06:00:20 dispatched To 100 WEST I-10 HWY /BATON ROUGE, LA 70806. The location is a . The incident was determined to be a(n) Hazardous condition, Other.

06:19:42 arrived on scene.

The following actions were performed on scene:

Hazardous materials leak control & containmen

Units responding were:

Unit HZ096 responded.

96 RESPONDED TO CALL TO FIND LEAKING SADDLE TANK 96 PATCHED THE LEAK APPROX LOST 15 GALLONS OF DIESEL DOTD WAS CALLED TO CLEAR ROADWAY 96 BACK IN SERVICE

06:52:10 all units back in service.

L Authorization

2377

Officer in charge ID

COOPER, JEREMY SCOTT

Signature

HMO

Position or rank

Assignment

02

Month

13

Day

2015

Year

Check Box if same as Officer in charge:

☒

2377

Member making report ID

COOPER, JEREMY SCOTT

Signature

HMO

Position or rank

Assignment

02

Month

13

Day

2015

Year

FDID	17005	State	LA	Incident	MM	DD	YYYY	2	13	2015	Station	96	Incident Number	15-0003748	Exposure	000	Complete Narrative
------	-------	-------	----	----------	----	----	------	---	----	------	---------	----	-----------------	------------	----------	-----	--------------------

Narrative:

On 02/13/2015 at 06:00:20 dispatched To 100 WEST I-10 HWY /BATON ROUGE, LA 70806. ~ The location is a . The incident was determined to be a(n) Hazardous condition, Other.

06:19:42 arrived on scene.

The following actions were performed on scene:

Hazardous materials leak control & containmen

Units responding were:

Unit HZ096 responded.

96 RESPONDED TO CALL TO FIND LEAKING SADDLE TANK 96 PATCHED THE LEAK APPROX LOST 15 GALLONS OF DIESEL DOTD WAS CALLED TO CLEAR ROADWAY 96 BACK IN SERVICE

06:52:10 all units back in service.

Person/Entity Involved		<div style="border: 1px solid black; width: 100%; height: 15px;"></div> <div style="display: flex; justify-content: space-between; font-size: 8px;"> Local Option Business name (if applicable) Area Code Phone Number </div>																													
<input type="checkbox"/> Check This Box if same address as incident location. Then skip the three duplicate address lines.	<div style="display: flex; justify-content: space-between;"> <div> <div style="border: 1px solid black; width: 100%; height: 15px;"></div> <div style="display: flex; justify-content: space-between; font-size: 8px;"> Mr., Ms., Mrs. First Name MI Last Name Suffix </div> </div> <div> <div style="border: 1px solid black; width: 100%; height: 15px;"></div> <div style="display: flex; justify-content: space-between; font-size: 8px;"> Number Prefix Street or Highway Street Type Suffix </div> </div> </div> <div style="display: flex; justify-content: space-between; margin-top: 5px;"> <div> <div style="border: 1px solid black; width: 100%; height: 15px;"></div> <div style="display: flex; justify-content: space-between; font-size: 8px;"> Post Office Box Apt./Suite/Room City </div> </div> <div> <div style="border: 1px solid black; width: 100%; height: 15px;"></div> <div style="display: flex; justify-content: space-between; font-size: 8px;"> State Zip Code </div> </div> </div>																														
<input type="checkbox"/> More people involved? Check this box and attach Supplemental Forms (NFIRS-1S) as necessary																															
K2 Owner <input type="checkbox"/> Same as person involved? Then check this box and skip The rest of this section.																															
<input type="checkbox"/> Check this box if same address as incident location. Then skip the three duplicate address lines.	<div style="border: 1px solid black; width: 100%; height: 15px;"></div> <div style="display: flex; justify-content: space-between; font-size: 8px;"> Local Option Business name (if Applicable) Area Code Phone Number </div> <div style="display: flex; justify-content: space-between;"> <div> <div style="border: 1px solid black; width: 100%; height: 15px;"></div> <div style="display: flex; justify-content: space-between; font-size: 8px;"> Mr., Ms., Mrs. First Name MI Last Name Suffix </div> </div> <div> <div style="border: 1px solid black; width: 100%; height: 15px;"></div> <div style="display: flex; justify-content: space-between; font-size: 8px;"> Number Prefix Street or Highway Street Type Suffix </div> </div> </div> <div style="display: flex; justify-content: space-between; margin-top: 5px;"> <div> <div style="border: 1px solid black; width: 100%; height: 15px;"></div> <div style="display: flex; justify-content: space-between; font-size: 8px;"> Post Office Box Apt./Suite/Room City </div> </div> <div> <div style="border: 1px solid black; width: 100%; height: 15px;"></div> <div style="display: flex; justify-content: space-between; font-size: 8px;"> State Zip Code </div> </div> </div>																														
L Remarks <div style="font-size: 8px; margin-top: 5px;">Local Option</div> <p>On 04/25/2017 at 10:00:12 dispatched To 400 WEST I-10 HWY /BATON ROUGE, LA 70808. The location is a Highway or divided highway. The incident was determined to be a(n) Hazardous condition, Other.</p> <p>10:07:59 arrived on scene.</p> <p>The following actions were performed on scene:</p> <p style="padding-left: 20px;">Identify, analyze hazardous materials</p> <p>UPON ARRIVAL ENG 9 FOUND A TRANSFORMER ON THE SIDE OF THE LEFT LANE OF THE INTERSTATE. ALSO A SPOT OF FLUID IN THE MIDDLE OF THE LEFT AND CENTER LANE ABOUT THE SIZE OF A TIRE. THE DRIVER INFORMED US THAT THEY WERE NEW TRANSFORMERS. I RELAYED THE INFORMATION TO HAZMAT 96 WHICH WERE IN ROUTE. WHEN HAZMAT ARRIVED WE HELPED REMOVED THE TRANSFORMER AND PLACED OUT ABSORBANT MATERIAL TO SOAK UP LIQUID.</p> <p>Units responding were:</p> <p style="padding-left: 20px;">Unit CH037 responded.</p> <p style="padding-left: 20px;">Unit EG009 responded.</p> <p style="padding-left: 20px;">Unit HZ096 responded.</p> <p>10:45:48 all units back in service.</p>																															
L Authorization <table style="width: 100%; border-collapse: collapse; margin-top: 10px;"> <tr> <td style="width: 20%; border-bottom: 1px solid black; text-align: center;">1825</td> <td style="width: 30%; border-bottom: 1px solid black; text-align: center;">MCCONNELL, OWEN B.</td> <td style="width: 10%; border-bottom: 1px solid black; text-align: center;">CP</td> <td style="width: 10%; border-bottom: 1px solid black; text-align: center;"></td> <td style="width: 10%; border-bottom: 1px solid black; text-align: center;">04</td> <td style="width: 10%; border-bottom: 1px solid black; text-align: center;">25</td> <td style="width: 10%; border-bottom: 1px solid black; text-align: center;">2017</td> </tr> <tr> <td style="font-size: 8px;">Officer in charge ID</td> <td style="font-size: 8px;">Signature</td> <td style="font-size: 8px;">Position or rank</td> <td style="font-size: 8px;">Assignment</td> <td style="font-size: 8px;">Month</td> <td style="font-size: 8px;">Day</td> <td style="font-size: 8px;">Year</td> </tr> </table> <div style="margin-top: 10px;"> <input checked="" type="checkbox"/> Check Box if same as Officer in charge. </div> <table style="width: 100%; border-collapse: collapse; margin-top: 5px;"> <tr> <td style="width: 20%; border-bottom: 1px solid black; text-align: center;">1825</td> <td style="width: 30%; border-bottom: 1px solid black; text-align: center;">MCCONNELL, OWEN B.</td> <td style="width: 10%; border-bottom: 1px solid black; text-align: center;">CP</td> <td style="width: 10%; border-bottom: 1px solid black; text-align: center;"></td> <td style="width: 10%; border-bottom: 1px solid black; text-align: center;">04</td> <td style="width: 10%; border-bottom: 1px solid black; text-align: center;">25</td> <td style="width: 10%; border-bottom: 1px solid black; text-align: center;">2017</td> </tr> <tr> <td style="font-size: 8px;">Member making report ID</td> <td style="font-size: 8px;">Signature</td> <td style="font-size: 8px;">Position or rank</td> <td style="font-size: 8px;">Assignment</td> <td style="font-size: 8px;">Month</td> <td style="font-size: 8px;">Day</td> <td style="font-size: 8px;">Year</td> </tr> </table>				1825	MCCONNELL, OWEN B.	CP		04	25	2017	Officer in charge ID	Signature	Position or rank	Assignment	Month	Day	Year	1825	MCCONNELL, OWEN B.	CP		04	25	2017	Member making report ID	Signature	Position or rank	Assignment	Month	Day	Year
1825	MCCONNELL, OWEN B.	CP		04	25	2017																									
Officer in charge ID	Signature	Position or rank	Assignment	Month	Day	Year																									
1825	MCCONNELL, OWEN B.	CP		04	25	2017																									
Member making report ID	Signature	Position or rank	Assignment	Month	Day	Year																									

17005	LA	MM 4	DD 25	YYYY 2017	9	17-0010952	000	Complete Narrative
FDID *	State *	Incident	Date *	Station	Incident Number *	Exposure *		

Narrative:

On 04/25/2017 at 10:00:12 dispatched To 400 WEST I-10 HWY /BATON ROUGE, LA 70808. The location is a Highway or divided highway. The incident was determined to be a(n) Hazardous condition, Other.

10:07:59 arrived on scene.

The following actions were performed on scene:

Identify, analyze hazardous materials

UPON ARRIVAL ENG 9 FOUND A TRANSFORMER ON THE SIDE OF THE LEFT LANE OF THE INTERSTATE. ALSO A SPOT OF FLUID IN THE MIDDLE OF THE LEFT AND CENTER LANE ABOUT THE SIZE OF A TIRE. THE DRIVER INFORMED US THAT THEY WERE NEW TRANSFORMERS. I RELAYED THE INFORMATION TO HAZMAT 96 WHICH WERE IN ROUTE. WHEN HAZMAT ARRIVED WE HELPED REMOVED THE TRANSFORMER AND PLACED OUT ABSORBANT MATERIAL TO SOAK UP LIQUID.

Units responding were:

- Unit CH037 responded.
- Unit EG009 responded.
- Unit HZ096 responded.

10:45:48 all units back in service.

Person/Entity Involved

Local Option

Business name (if applicable)

Area Code

Phone Number

☐ Check This Box if same address as incident location. Then skip the three duplicate address lines.

Mr., Ms., Mrs.

First Name

MI

Last Name

Suffix

Number

Prefix

Street or Highway

Street Type

Suffix

Post Office Box

Apt./Suite/Room

City

State

Zip Code

☐ More people involved? Check this box and attach Supplemental Forms (NFIRS-1S) as necessary

K2 Owner

☐ Same as person involved? Then check this box and skip The rest of this section.

Local Option

Business name (if Applicable)

Area Code

Phone Number

☐ Check this box if same address as incident location. Then skip the three duplicate address lines.

Mr., Ms., Mrs.

First Name

MI

Last Name

Suffix

Number

Prefix

Street or Highway

Street Type

Suffix

Post Office Box

Apt./Suite/Room

City

State

Zip Code

L Remarks

Local Option

On 06/28/2017 at 12:58:21 dispatched To 3225 PERKINS RD /BATON ROUGE, LA 70808. The location is a Mercantile, business, Other. The incident was determined to be a(n) Hazardous condition, Other.

13:05:00 arrived on scene.

The following actions were performed on scene:

Hazardous materials leak control & containmen

Units responding were:

Unit CH037 responded.

Unit EG009 responded.

Unit HZ096 responded.

Unit HZ097 responded and took these actions:

Cancelled en route

13:24:36 all units back in service.

L Authorization

1603

Officer in charge ID

BROUSSARD, MICHAEL W.

Signature

CP

Position or rank

Assignment

06

Month

28

Day

2017

Year

Check Box if same as Officer in charge. ☒ 1603

Member making report ID

BROUSSARD, MICHAEL W.

Signature

CP

Position or rank

Assignment

06

Month

28

Day

2017

Year

17005	LA	MM 6	DD 28	YYYY 2017	9	17-0016847	000	Complete Narrative
FDID *	State *	Incident Date *		Station	Incident Number *	Exposure *		

Narrative:

On 06/28/2017 at 12:58:21 dispatched To 3225 PERKINS RD /BATON ROUGE, LA 70808. The location is a Mercantile, business, Other. The incident was determined to be a(n) Hazardous condition, Other.

13:05:00 arrived on scene.

The following actions were performed on scene:

Hazardous materials leak control & containmen

Units responding were:

Unit CH037 responded.

Unit EG009 responded.

Unit HZ096 responded.

Unit HZ097 responded and took these actions:

Cancelled en route

13:24:36 all units back in service.